

ALBERTIANA



Contents

| Executive Notes | Pages |
|--|-------|
| <i>From the Chair</i> | 2 |
| <i>From the Secretary</i> | 2 |
| Minutes of the Business Meeting Sept. 13 th 2003..... | 4 |
| <i>From the Editor</i> | 6 |
| Announcements | 6 |
| Meeting reports | 7 |
| Future Meetings | 8 |
| Short report of the A/L Task force by Baud, A. | 12 |
| Scientific Reports | |
| Proposal of Chaohu section as the GSSP candidate of the I/O boundary <i>by Tong, J. et al.</i> | 13 |
| Triassic ammonoid succession in S-Primory: 2 Middle Olenekian Tirolites-Amphistephanites Zone <i>by Zakharov, Y.D. et al.</i> | 29 |
| The global stratigraphic section and point2 (GSSP) of the base of the Olenekian Stage <i>by Zakharov, Y.D.</i> | 38 |
| Lower Triassic conodont biostratigraphy and speciation of <i>Neospathodus waageni</i> around the Induan-Olenekian boundary of Chaohu, Anhui Province, China <i>by Zhao, L. et al.</i> | 41 |
| The ammonoid succession in the Bagoloni section (NE Italy) <i>by Mietto, P. et al.</i> | 44 |
| New Triassic Literature | |
| Triassic bibliography <i>by Warrington G. et al.</i> | 48 |
| British Supplement <i>by Warrington G. et al.</i> | 61 |
| Guidelines for the submission of manuscripts | 62 |

The primary aim of ALBERTIANA is to promote the interdisciplinary collaboration and understanding among members of the I.U.G.S. Subcommittee on Triassic stratigraphy. Within this scope ALBERTIANA serves as the newsletter for the announcement of general information and as a platform for discussion of developments in the field of Triassic stratigraphy. ALBERTIANA thus encourages the publication of announcements, literature reviews, progress reports, preliminary notes etc. - i. e. those contributions in which information is presented relevant to current interdisciplinary Triassic research. An electronic version of ALBERTIANA is also available in PDF format @ <http://www.bio.uu.nl/~palaeo/Albertiana/Albertiana01.htm>.

Editor

Dr. Wolfram M. Kürschner, Dept. of Geobiology, Botanical Palaeoecology, Utrecht University, Budapestlaan 4, 3584 CD Utrecht, The Netherlands, w.m.kuerschner@bio.uu.nl;

Editorial Committee

Dr. Aymon Baud, Musée de Géologie, BFSH2-UNIL, 1015 Lausanne, Switzerland, aymon.baud@sst.unil.ch;

Prof. Dr. Hans Kerp, WWU, Abt. Palaeobotanik, Hindenburgplatz 57, 48143 Münster, Germany, kerp@uni-muenster.de;

Dr. Spencer G. Lucas, New Mexico Museum of Natural History, 1801 Mountain Road N. W., Albuquerque, NM 87104, USA, slucas@nmmnh.state.nm.us;

Dr. Mike Orchard, Geological Survey of Canada, 101-605 Robson Street, Vancouver, British Columbia, V6B 5J3, Canada, morchard@nrcan.gc.ca;

Dr. E. T. Tozer, Geological Survey of Canada, 101-605 Robson Street, Vancouver, British Columbia, V6B 5J3, Canada, etozer@nrcan.gc.ca;

Prof. Dr. Henk Visscher, Dept. of Geobiology, Botanical Palaeoecology, Utrecht University, Budapestlaan 4, 3584 CD Utrecht, The Netherlands, h.visscher@bio.uu.nl.

Cover: Photograph of Induan-Olenekian boundary strata at the West Pingdingshan Section, indicating the boundaries marked by conodonts and ammonoids (see also article on pp. 13-28)

Executive Notes

From the Chair

After almost 4 years as Chair of STS, now is a good time to review what has been accomplished during this term, and what remains undone. I refer chiefly to our primary objective of formalizing the time scale by defining GSSPs for all stages. In 2000, the P-T boundary stood alone as the only formally agreed GSSP when we began accelerated efforts to establish active formal task groups for each boundary. In spite of progress in all these groups, no additional GSSP proposals have been formally presented to STS. With the time limits set by IUGS for all GSSP definitions to be completed by 2008, time is not on our side!

On a positive note, both the base Olenekian and base Anisian task groups appear set to bring forward proposals for single candidates, while crucial work on the Upper Triassic stages is underway with a view to reaching some consensus on those three GSSPs during the IGC in Florence. The base Ladinian deliberations, already advanced beyond the other GSSPs a decade ago, has now reached a critical point. As announced elsewhere in this issue, the A-L task force has recently completed a final vote on two prospective GSSP ammonoid datums. The results show an absolute majority for neither the base Reitzi nor the base Curionii zones - as represented at the well known candidate sections at Felsdörs and Bagolino respectively - although the latter datum remains the more popular. The impasse is not new, but now we have a clear and current picture. Given the present frame of reference for the task force, i.e. an agreeable ammonoid datum, this picture is unlikely to change.

Technically, the A-L ballot provides a 53% majority for Curionii datum because the 3 Abstains give a total of 17 votes cast (9/17). In reality, 6 task group members expressed no preference for either candidate, whereas an adequate 64% of those who did vote prefer the Curionii datum. These numbers do not provide an absolute majority although they do show a clear majority view. What now? One option is to start over with a new task force unencumbered by the need to find an agreeable ammonoid datum as the boundary index. A preferred option, and one for which I have received positive feedback from the International Commission on Stratigraphy, is to canvass the STS voting members for their support, or not, for the task force majority view. This I will do. If the support is there, I will then ask the task force to prepare a final dossier for the Curionii option. Beyond that, the process calls for a formal vote on the dossier within the STS, the ICS, and ultimately the IUGS.

From the Secretary

‘TRIASSIC COAST CRUISES’

The Dorset and East Devon Coast World Heritage Site, on the south coast of England, is commonly referred to as the ‘Jurassic’ coast. However, the western end of the site, in Devon, consists almost entirely of Triassic rocks. These comprise, in ascending order, the constituent formations of the Aylesbeare Mudstone (Induan-Olenekian?), Sherwood Sandstone (Olenekian?-Anisian), Mercia Mudstone (Ladinian-Rhaetian), Penarth (Rhaetian) and basal Lias (Rhaetian) groups. These units crop out successively from Orcombe Point, near Exmouth, in the west, to Pinhay Bay, near Lyme Regis, in the east. The best way of seeing this ‘Triassic’ coast is from the sea and 2 to 3-hour afternoon cruises are operated, as ‘Jurassic Coast Cruises’, from Exmouth on Tuesdays and Thursdays from June to September, subject to weather conditions. For further information contact Stuart Line;

(01392 42771; e-mail:info@stuartlinecruises.co.uk)

Look also at:

www.stuartlinecruises.co.uk.

KARL MÄDLER (1902 – 2003)

It was with great sadness that I learnt of the death, on 22 October 2003, of the palaeobotanist and palynologist Karl Mädlar. Mädlar was one of the pioneers of Triassic palynology in Germany and was awarded his doctoral degree (Dr. rer. nat.) by the Technische Hochschule Hannover in 1963 for work on this subject. When I began postgraduate work on the palynology of the British Trias in 1964 this work had just been published (Mädlar, 1964a); a copy is a treasured item in my literature collection.

Mädlar commenced palaeobotanical work in 1931, working on Tertiary floras with Professor R. Kräusel at the University of Frankfurt am Main. He continued palaeobotanical studies, of Permian, Cretaceous and Tertiary material, throughout his life. After joining the Niedersächsisches Landesamt für Bodenforschung in Hannover he also worked on charophytes and Mesozoic megaspores and commenced palynological studies of the German Trias (Mädlar, 1964a, 1964b, 1968) and Lower Jurassic.

An obituary of Karl Mädlar by Volker Wilde (Frankfurt am Main), which appeared in A.A.S.P. Newsletter 37 (1) (March 2004), cites further sources of information.

G. Warrington

References:

- Mädler, K. 1964a. Die geologische Verbreitung von Sporen und Pollen in der Deutschen Trias. Beihefte zum Geologischen Jahrbuch, 65: 147pp.
- Mädler, K. 1964b. Bemerkenswerte Sporenformen aus dem Keuper und unteren Lias. Fortschritte in der Geologie von Rheinland und Westfalen, 12: 169-200.
- Mädler, K. 1968. Sporen aus der germanotypen Trias, insbesondere Nordwestdeutschlands. Beihefte der Berichte Naturhistorischen Gesellschaft, 5 (Keller-Festschrift): 457-475.

Contact information

The Secretary retired from the British Geological Survey at the end of July, 2003, and, under ICS rules, ends his term as Secretary of the Subcommittee on Triassic Stratigraphy (STS) this year. He is now an Honorary Visiting Fellow at the University of Leicester (see: New contact information. Activities at Leicester will include continuing involvement with the STS, with the Triassic/Jurassic Boundary Task Group of the International Subcommittee on Jurassic Stratigraphy (as Chairman) and with IGCP projects 458 (Triassic-Jurassic Boundary Events) and 467 (Triassic Time and Correlations: as UK National Correspondent,), in addition to the completion of a number of palynological studies of the British Trias, and the revision of the report on correlation of Triassic rocks in the British Isles (Warrington et al., 1980; Geological Society, London, Special Report 13).

STS members are requested to advise the Secretary immediately of any change to their postal addresses, telephone or FAX numbers (including national and area codes) and e-mail addresses in order that they may receive STS information without delay

The following change to contact information has been notified:

Dr G. Warrington (STS Secretary)

New postal address: 3 Lamcote Gardens, Radcliffe on Trent, Nottingham NG12 2BS, UK

New phone: +44 (0)115 9334723

New e-mail: gw47@le.ac.uk

**ICS Subcommittee on Triassic
Stratigraphy**

**Minutes of joint Business Meeting of
the STS and IGCP Project 467, St.
Christina, Italy, 13 September 2003**

Chairman: M. Orchard

Secretary: M. Balini

Present:

G.H. Bachmann, M. Balini, A. Baud, T. Bechstädt, P. Brack, S. Furin, P. Gianolla, E. Gradinaru, J. Haas, M. Horacek, M. Hounslow, A. Nicora, D. Kent, H. Kozur, L. Krystyn, E. Kustatscher, M. Menning, P. Mietto, R. Mundil, G. Muttoni, C. Neri, M. Orchard, J. Palfy, N. Preto, H. Rieber, M. Rigo, A. Riva, G. Roghi, A. Vörös, J.P. Zonneveld, R. Zühlke

Agenda:

1. Report by the Chairman
2. Future Meetings
3. Review of the Triassic time scales

Item 1.

The Chairman opened the STS-IGCP467 joint meeting at 3.55 p.m., remembering that the goals of the IGCP 467, focused on the trans-panthalassan correlations, are very similar to the goals of the STS. IGCP 467 will end in 2006, while the main business of the STS must be concluded by 2007 in order for GSSP ratification to be completed by IGC2008.

The Chairman told the convenors that G. Warrington, who acted as Secretary for the STS from 1996, could not attend the meeting. Warrington unfortunately is no more financially supported because of his retirement from the British Survey.

The Chairman announced some changes in the 2004-2007 board of the STS. He continues as chairman and Ying Hongfu is confirmed as vice-chairman. M. Balini (Italy) is proposed as second vice-chairman, and C. McRoberts (USA) as Secretary.

Item 2.

The programme is very rich, especially for the year 2004. In the year of the 32rd Geological Congress two meetings/workshops are scheduled. Moreover some of the members of the STS are also involved in one of the Florence pre-congress field trips.

2004

- Chaohu (China): Triassic Chronostratigraphy and biotic recovery, May 2004. The symposium is mostly focused on the Lower Triassic. More information will be distributed by e-mail and included in the next issue of *Albertiana*. ***

- Spiti (Himachal Pradesh, India): The Triassic of Spiti, last week of June-first week of July. The preliminary circular, included in *Albertiana* 28, is distributed to all the attenders of the meeting.

- Karakorum (Pakistan): A traverse through central Asia ranges, from the Indian plate to Karakorum, end of June-July 2004. 32rd Geological Congress, Italia 2004, pre-congress field trip PR-01. Information in the congress website (<http://www.32igc.org>).

2005

New Zealand, Wellington. Triassic stratigraphy and correlations in the circum-Pacific region, March, 2005. Details in the next issue of *Albertiana* ***

2006

Svalbard, Boreal Triassic, late August and early September. The meeting is organized with an indoor session and one day ship excursion to Festningen section. On the basis of the financial support, a field excursion to Central Spitzbergen by helicopter will be also organized. Information are included in *Albertiana* 28.

2007

Albuquerque, The Global Triassic, May 2007. Final meeting of the IGCP 467 and possibly the last meeting of the STS.

Item 3.

Induan/Olenekian boundary WG (chairman Y. Zacharov)

Orchard reported the activity of the WG. There is a progress in China, and the chinese specialist on conodonts has spent 3 months this year in Vancouver studying and discussing the conodont taxonomy. The new data will be probably presented during the Chaohu meeting.

Olenekian/Anisian boundary WG (chairman E. Gradinaru)

Gradinaru presented the state of the art on Desli Caira section (Roumania). Gradinaru summarized the data on conodonts, ammonoids, paleomag and foraminifers. There are still some minor problems with some ammonoids, i.e., Siberian Olenikitids. The study of conodonts is nearly over and the specialists discussed the taxonomy. Gradinaru acknowledged the suitability of the conodont *Chiosella timorensis* as the defining index for the Olenekian-Anisian boundary.

At Desli Caira there is also a rather good

chemostratigraphic record, so it is possible to recognize the boundary by using several stratigraphic tools. Gradinaru was willing to be able to write a GSSP proposal soon, possibly before Florence Conference (August 2004).

Anisian/Ladinian boundary WG (chairman A. Baud)

Orchard introduced the discussion on the boundary problem with a short review of the schedule established during Veszprem meeting (September 2002). During the meeting it was decided to fix a dead-line for the submission of GSSP proposal at the end of december 2002. Two proposals were submitted by the end of the year (Brack et al., and Vörös et al.), and one (Mietto et al.) later in 2003. A preliminary ballot on the eligibility of Mietto et al. proposal was organized at the beginning of July. Orchard asked Baud to present the result of the ballot, and Baud presented to the convenors the following data: votes received=15; 9 in favor and 6 against the eligibility. As the majority of 60% of votes has been reached, the third proposal has been accepted.

After invitation by Orchard Baud started to lead the discussion. Baud opened the discussion on the boundary proposals stating that despite of Balini's comments published on *Albertiana*, Brack et al. proposal fulfill the requirements to be taken into account for the selection of the GSSP because the proposed GSSP is undoubtedly and clearly illustrated in Brack et al. fig. 4. Balini replied that in Brack et al. proposal there is only the synthetic range chart of Bagolino composite section and not the range chart of the GSSP proposed site (site B). Balini also added that no one GSSP has been selected on a composite section, and quoted Meishan section (base of the Triassic) as exemple of GSSP defined in one outcrop selected within several very close sites, but with specific range chart. The discussion was closed by Baud who stated that Meishan section is composite so that Bagolino section can be also accepted. Orchard commented that problems recognized in the presentation of a proposal should not invalidate it, but rather be cause to improve the file whilst it remained within the purview of the task group. Orchard also commented that constructive comments by Balini served the entire subcommission by drawing attention to potential problems in presentation.

Rieber presented some comments to Mietto et al. proposal. In particular Rieber pointed out the separation into two different genera of *Aplococeras avisianum* and *Pseudoaplococeras vodgesi* on the basis of suture line, whorl section, ventral side, ornaments and lenght of body chamber. Mietto replied that *Aplococeras avisianum* has a very wide variability and that *A. vodgesi* falls within the variability of *A. avisianus*. Krystyn reported some exemples of Triassic ammonoids with wide variability not only of the morphology, but also of the suture line. Orchard asked Rieber about the F.O. of *Eoprotrachyceras subasperum* and of *E. curionii*. Rieber answered that they are not exactly coeval, but they have the same suture

line.

Mietto distributed the preprint of a paper in press on the next issue of *Rivista Italiana di Paleontologia e Stratigrafia*, with the illustration of the new data from Bagolino section. The discussion then touched several other aspects as need of a standard, possible other criteria, correlatability of other criteria, with contribution by Maurer, Muttoni, Orchard, Kent, Menning, Rieber, Krystyn, Schlager, Vörös, Kozur. Brack distributed to the convenors an errata corripge of the fig. 6 of his GSSP dossier.

At the end of the discussion Baud remembered the schedule of the WG: first ballot between three proposal, if no one of the proposals gets the 60% of vote, the proposal with less votes will be excluded from a second ballot between the two remaining proposals. The first ballot will be distributed to the WG members within few days after the St. Christina meeting. Orchard added that abstension is a vote, while no vote is no vote. The GSSP is accepted when it is voted by 60% of the people voting.

Ladinian/Carnian boundary WG (chairman Maurizio Gaetani)

Gaetani could not attend St. Christina meeting, then the state of the art on the boundary sections is presented by Balini.

Dolomites: the Padova team is investigating a new section in Dolomites, covering the interval Daxatina-Aon zones, that is not exposed at Prati di Stuares. A large conodont sampling has been done and the samples are under process.

Spiti: in July 2003 the middle part of the *Frankites* zone has been sampled for conodonts in order to test the morphological variability of *Metapolygnathus/Paragondolella polygnathiformis*, a possible marker for the boundary. The data will be available by June, 2004, and the best sections will be visited during the Spiti field trip.

South Canyon (Nevada): this site is of great interest for the correlations between Tethys and North America. Some preliminary results were illustrated by two posters (Hopkin & McRoberts; Balini & Krystyn) at the Vancouver meeting (May 2003).

Carnian/Norian boundary WG (chairman Mike Orchard)

Orchard informed on the recent developments on conodonts. During Vancouver meeting (May, 2003) Orchard, Krystyn and Kozur discussed at length the problems of conodont taxonomy and biostratigraphy for the C/N boundary interval. In particular they discussed and compared the conodont record from Black Bear Ridge (British Columbia) with that from Pizzo Mondello (Sicily), as Nicora made available her collection from Sicily. The species common in the two successions were established

and the two sections are now well calibrated.

Norian/Raethian boundary WG (chairman Leo Krystyn)

Krystyn reported that the nucleus of the working group was established during the last STS meeting in Vancouver (May 2003), but all the people interested have been invited to join the group.

Chairman thanked those present for their participation and declared the meeting closed at 6.15 p.m.

M. Balini

*** Post scriptum The China conference is now scheduled for May 2005 and the New Zealand one is postponed to March 2006 when it will be a joint meeting with InterRadXI (see meeting announcements elsewhere in this volume).

From the editor

Please note a couple of new enhancements in the electronic (pdf) version of ALBERTIANA:

(1) Albertiana contains now hyperlinks which will connect you directly to the URL or website when you click with your mouse on the address while connected to the internet.

(2) Data files that come with articles, such as for example large excel files with original data from your quantitative analyses, (which are difficult to incorporate in the electronic journal) are available for download from the ALBERTIANA website. A hyperlink in the electronic version of ALBERTIANA will lead you directly to file on the WWW.

Please note, that contributions for the special SPITI Volume (30) are due at 1st of June,

Please note that the deadline for the next ALBERTIANA issue (31) is the 1st September 2004.

W. M. Kuerschner

Announcements

International Geological Correlation Program

Project 467: Triassic Time and Trans-Panthalassan correlations.

A web site is now available for this project. Go there to find out the latest on meetings etc.

<http://paleo.cortland.edu/IGCP467/index.html>

Meeting Reports

**Triassic Geochronology and
Cyclostratigraphy a field symposium
St. Christina / Val Gardena,
Dolomites, Italy, September 11 - 13,
2003
Joint meeting of the Seceda Coring
project, STS and IGCP 467 in
collaboration with the Geological
Survey of Bozen/Bolzano.**

This concluding meeting of the Seceda Coring Project was organized by P. Brack (Zurich), W. Schlager (Amsterdam) and M. Stefani (Ferrara). Its focus centered around the issue of measuring time in (Triassic) stratigraphy through the application of independent methods including high-resolution radiometric age dating and orbital clocks. A key issue was the so called Latemar controversy which was addressed during the first symposium day as well as on the field trips to Seceda and Latemar.

58 scientists from 14 countries attended the symposium. The technical sessions comprised 21 oral and 18 poster presentations and a final meeting and discussion of STS. 43 participants were on the excursion to Seceda (one day) and 22 managed to climb the peaks of Latemar (two days).

Highlights of the first symposium day included the presentation of largely reproducible U-Pb-ages of zircons from volcanoclastic layers at similar stratigraphic levels in Upper Anisian - Ladinian sedimentary successions of the Southern Alps and Hungary and obtained by three independent research groups. New age results confirm previous ones but are not compatible with the interpretation based on spectral analysis of basic cycles in the platform interior succession at Latemar as controlled by earth's precession. The experts of cycle analysis promised to thoroughly test alternatives such as a basic cycle of as yet unclear significance being modulated by orbital parameters.

The second symposium day saw another session on platform carbonate cycles, i.e. of Upper Triassic age, whose interpretation as orbitally controlled was frequently assumed but is more difficult to evaluate. Despite the absence of independent and tight age constraints, orbital control seems to be largely accepted for the long record of lacustrine cycles of the Newark cores whereas other cycles in terrestrial sediments of the UK seem not to show evidence for Milankovitch-type control. Other topics of this day included themes such as the stratal architecture of the Middle Triassic in British Columbia, the history of carbonate platforms after their growth stage in the Dolomites and Daonella biostratigraphy.

The field trips benefited from outstanding weather con

ditions and allowed an impressive demonstration of Ladinian rocks of the Ladinian Dolomites.

In addition to the main scientific sessions, a conodont workshop on the Olenekian-Anisian boundary, and a business meeting also took place (see minutes).

P. Brack, Zurich

Future Meetings

1st announcement

A meeting in Wuhan, China will take place in May 2005 (see circular).

Date change

The meeting in New Zealand previously scheduled for March 2005 will now take place in March 2006 and will be a joint meeting with radiolarian workers at the INTERRAD XI. More information will be posted at the IGCP 467 website when available.

Fieldtrip

For all interested scientists and for those who have not been able to participate in January 2001 to the Permo-Triassic Fieldtrip in Oman, a new and unique opportunity is offered in January 2005, before or after the IAS international meeting January 10-13 in Muscat :

Fieldtrip F13 - Birth and Early development of the Tethyan Oman Margin from Middle Permian to Middle Triassic: a geochemical and sedimentological approach.

The headlines are : « From post-rift shallow shelf transgressive carbonates to correlated carbonate slope turbidites and avalanches, platy lime-mudstone and condensed deep-water red ammonoid lime-mudstone, shales and chert deposits.

This fieldtrip will be led by Sylvain Richoz and Aymon Baud, (Lausanne) , Leopold Krystyn (Vienna), Jean Marcoux (Paris) and Richard Twitchett (Plymouth).

For this 4 days fieldtrip, a short summary is given below :

The mountainous belt located in the eastern part of the Arabian Peninsula, the Oman Mountains, expose a segment of the Gondwanian margin, interpreted as a flexural upper plate. The Permian-Triassic sequence deposited on the inner part of this margin is exceptionally well exposed in the Jabal Akhdar Mountains, as part of the “autochthonous” which crops out in a large tectonic window. The Permian and Triassic shallow water carbonate rocks occurring in this area belong to the Akhdar Group, with two main lithologic units: the Saiq and Mahil Formations. The Saiq Formation, about 700 m thick and made up of three transgressive - regressive cycles unconformably overlies Precambrian strata, documenting the upper Permian marine transgression. The following 800 m thick Triassic dolomitic Mahil Formation confirms the cyclic and re-

stricted shallow marine environment upward.

Carbonates derived from the platform represented the major source for the thick sequence of slope carbonates (the Sumeini Group) deposited near the platform margin, cropping out in the Sumeini area near the border between Oman and the United Arab Emirates. The lower part of this group (about 1700 m thick) is included in the Maqam Formation, Middle Permian to late Triassic in age. Key section of the Oman margin architecture, the Wadi Maqam has been re-investigated in terms of biochronology, sequence and isotope stratigraphy.

On more distal parts, the basinal and oceanic sedimentation resulted in various types of carbonates, of cherts and siliciclastic deposits, presently found in the Hawasina Nappe. Middle Permian radiolarites (Buday’ah) and red ammonoid limestones (Rustaq) deposited on lavas are cropping out as blocks of various dimensions, the Oman Olistoliths, North or West of the “autochthonous” tectonic window.

Spectacular and well studied outcrops of the Jabal Akhdar Mountains in the Wadi Sathan, of nearby Rustaq, of Buday’ah, of Wadi Maqam and Jebel Sumeini areas allowed to reconstruct correlated facies model, sequence and isotope stratigraphy and the former geometry of the margin from Middle Permian to Middle Triassic time.

All information costs and applications are to be found at :

<http://www.squ.edu.om/sci/Centers/VR/IAS/home.htm>

Aymon Baud

FIRST CIRCULAR AND CALL FOR PAPERS

**The International Symposium
on Triassic
Chronostratigraphy and
Biotic Recovery
23-25 May 2005 (Monday-
Wednesday) Chaohu, Anhui,
China**

CO-SPONSORS:

**Subcommission on Triassic
Stratigraphy, ICS
International Working Group of
Induan-Olenekian Boundary
IGCP-467 (Triassic Time and trans-
Panthalassan Correlation)
National Natural Science Foundation
of China
China National Commission of
Stratigraphy
China University of Geosciences**

ORGANIZERS:

China University of Geosciences
Office of Land and Resources, Anhui Province
Government of Chaohu City, Anhui Province

OBJECTIVE:

This symposium is designed to provide a forum to all kinds of scientists who are interested in the Triassic chronostratigraphy, esp. the Lower Triassic, and the ecosystem reconstruction and biotic recovery in the early Triassic, as well as the related biotic and environmental events following the mass extinction. The symposium will take place at a city where a typical Lower Triassic sequence of good geological and stratigraphical markers is well exposed and a GSSP candidate of the Induan-Olenekian boundary is located. The pre- and post-symposium field excursions will lead you to examine various Upper Permian-Lower Triassic sequences in different paleogeographic facies, including the famous Meishan Section, P-T sections from normal marine to terrestrial via paralic facies, and Lower-Middle Triassic sections with

tuffaceous beds at the boundary, as well as the Guanling Fauna characterized by rich reptiles and fully-preserved crinoids.

DATE, VENUE AND LANGUAGE:

Date: Pre-symposium Field Excursion: 21-22 May 2005 (Saturday-Sunday)

Route: Changxing-Nanjing-Chaohu

Symposium: 23-25 May 2005 (Monday-Wednesday)

Mid-symposium Field Excursion: 24 May 2005 (Tuesday)

Date: Post-symposium Field Excursion: 26-30/31 May 2005 (Thursday-Monday/Tuesday)

Route: Chaohu-Guiyang-Guanling-Weining-Guiyang/Guandao-Guiyang

Place: Chaohu, Anhui Province, China

Language: English will be the official language for all presentations

IMPORTANT DATES:

31 September 2004: Deadline for submission of response to first circular

1 February 2005: Deadline for submission of abstracts for the proceedings

1 April 2005: Deadline for submission of pre-registration

THEMES:

The symposium will be structured into four main themes:

Triassic chronostratigraphy and GSSPs;

End-Permian mass extinction and Triassic recovery as well as related events;

Triassic paleontology and paleoecology;

Correlation between marine and continental Triassic.

FIELD EXCURSIONS:

Pre-symposium Field Excursion: Changxing, Zhejiang Province and Nanjing, Jiangsu Province, 21-22 May 2005 (Saturday-Sunday)

This two-day field excursion will provide you to view the famous Meishan Section, where the GSSP of the Permian-Triassic boundary, the type section of the Changhsingian Stage and a potential GSSP of the stage are located, and a Lower Triassic sequence of different facies in Nanjing, which was a transitional facies between Meishan and Chaohu.

Mid-symposium Field Excursion: Chaohu City, Anhui Province, 23 May 2005 (Monday)

During the symposium we will spend half day to visit

some Lower Triassic sections in Chaohu, which are the best-studied Lower Triassic sequences in South China. The Changhsingian and Lower Triassic here were formed on deep shelf (or slope), while Meishan was on shallow shelf. The well-dated sequence by conodonts, ammonoids, paleo-magnetic and carbon-isotopic events will be closely examined.

and practicing base of many universities and colleges in China.

Post-symposium Field Excursion: Central-Western/
Southern Guizhou Province, 26-30 /31 May 2005
(Thursday-Monday/Thursday)

This excursion supposes to provide you for a unique chance to trace the Permian-Triassic boundary from marine to continental via paralic facies. Many excellent marine Permian-Triassic boundary sequences have been studied in the central and southern Guizhou while the continental sections are in the western Guizhou and northeastern Yunnan. During the trip we will have a stay at the locality (field museum) of the Guanling Fauna, which is a Ladinian-Carnian fossil assemblage typically composed of well-preserved reptiles and crinoids. The final extra day is designed for those who are willing to have a view of the Lower-Middle Triassic sequence well-defined by conodonts and some dated tuffaceous beds in South Guizhou.

REGISTRATION:

Registration should be made to the registration form attached on the second circular, which will be sent to all who respond to the first circular. Registration fee for the symposium (including the Proceedings, morning and afternoon teas, and the mid-symposium field excursion) will be \$150 US Dollars. Pre-Symposium field excursion fee (including field guidebook, transportation and meals) will be \$200 US Dollar. Post-Symposium field excursion fee (including field guidebook, accommodation, transportation during the field excursion in Guizhou, and a single flight from Nanjing to Guiyang) will be around \$500 US Dollar. Refer to the second circular for the details.

HOTEL ACCOMMODATION:

Several hotels in the downtown of Chaohu City are arranged for participants. Room rate ranges from \$20 to \$50 US Dollars per night for standard double rooms and \$20 to \$35 US Dollars per night for standard single rooms. Details and reservation forms for hotels will be distributed in the second circular.

TRANSPORTATION:

Chaohu is a mid-size city of Anhui Province with a very good traffic, 45 km from Hefei, the capital of the province, and is severed by railway and freeway, about a half-hour on freeway or railway to Hefei City. Moreover, it is only 90 km from Chaohu to Nanjing, the capital of the Jiangsu Province. It is about 180 km to the northwest of the Meishan Section, where the GSSP of the Permian-Triassic boundary is located. Therefore, Chaohu has a good traffic with a beautiful environment as well as complete geological records, and it is a geological teaching

**Pre-Registration Form for:
The International Symposium on
Triassic Chronostratigraphy and Biotic Recovery
23-25 May 2005 Chaohu, Anhui, China**

Forename: Initial (S): Surname:

Title: Sex (M/F):

Institution:

Full Address:

Country:

Telephone: Fax:

E-mail:

I plan to attend the Symposium (please tick)

very probably probably unlikely

I plan to contribute with an

oral paper poster

Tentative title:

I plan to attend the pre-Symposium field excursion

very probably probably unlikely

I plan to attend the post-Symposium

very probably probably unlikely

Comments/Suggestions:

Data: Signature:

Please complete and return to (by 31 September 2004):

Drs. Tong Jinnan and Zhao Laishi

Faculty of Earth Sciences Fax: +86 27 8748 8022

China University of Geosciences +86 27 8780 1763

Wuhan 430074, China E-mail: jntong@cug.edu.cn

lszhao@cug.edu.cn

The A/L boundary Task Force

Aymon Baud, chairman of the A/L boundary Task Force

Short final report

The final vote from the Anisian-Ladinian Boundary Task Force expired February 10 and resulted in a majority of 9 votes in favour of the the base of the *Curionii* Zone, in only 5 votes for the base of the *Reitzi* Zone s.s. and 3 abstentions.

Our STS chairman, Mike Orchard, is giving (page 3) the next step for a formal vote of the STS voting Members.

A. Baud, chairman of the A-L Boundary Task Force

Feb. 27, 2004

Scientific Reports

Proposal of Chaohu Section as the GSSP Candidate of the Induan-Olenekian Boundary

Tong Jinnan¹, Yuri D. Zakharov², Michael J. Orchard³, Yin Hongfu¹, Hans J. Hansen⁴

¹China University of Geosciences, Wuhan 430074, China

²Far Eastern Geological Institute, Russian Academy of Sciences, Vladivostok 690022, Russia

³Geological Survey of Canada, 101-605 Robson Street, Vancouver B. C. V6B 5J3, Canada

⁴Geological Institute, Copenhagen University, Oster Voldgade 10, DK-1350 Copenhagen, Denmark

Abstract

The Olenekian Stage of the Lower Triassic is named from the Boreal Realm, but the stage has never been properly defined, nor has it been applied in the low-latitude Tethyan Realm, with exception of North Caucasus and Mangyshlak. This paper proposes a stratotype for the Induan-Olenekian boundary in the low-latitude Tethyan Realm. South China is one of the main regions in the Tethyan Realm with well-developed Lower Triassic sequences and abundant fossils. According to the basic stratigraphic records and various accumulated data, we believe that the West Pingdingshan Section in Chaohu, Anhui Province is one of the best sequences to define the Induan-Olenekian boundary. The first appearance datum (FAD) of conodont *Neospathodus waageni* is the preferred index to define the boundary. This datum lies 26 cm below the FAD of the ammonoids *Flemingites* and *Euflemingites*, and is located slightly prior to the top of the second Triassic normal magnetozone, and the peak of the first Triassic positive excursion of carbon isotope $\delta^{13}\text{C}$.

Introduction

This paper briefly summarizes the major achievements of the most recent studies on the Lower Triassic, especially the Induan-Olenekian boundary, in the Chaohu area, Anhui Province, South China. The Induan-Olenekian boundary can be well defined by the FAD of conodont *Neospathodus waageni*, which also approximates the base of ammonoid *Flemingites-Euflemingites* Zone; it is also related to the magnetostratigraphy and carbon isotopic stratigraphy. Previously, extensive studies on the lithostratigraphy, lithofacies and paleogeography, ecostratigraphy, sequence stratigraphy have been undertaken, and there have been two geological surveys at a scale of 1:50000 in the area. We believe that the Chaohu section meets all the requirements for the GSSP of the Induan-Olenekian boundary.

The Olenekian Stage was proposed by Kiparisova and Popov (1956) based on the type section along the lower reaches of the Olenek River, Siberia. Later research showed that this section contains only the *Olenikites spiniplicatus* Zone of the Upper Olenekian Stage. Lazurkin and Korchinskaya (1963) proposed a section at the Mengilyakh Creek as its lectostratotype. However, there are no definite index fossils to define the base of the Olenekian at the Mengilyakh Creek section. The Interdepartmental Stratigraphic Committee of the ex-USSR adapted the section of the Lekeer River as the stratotype

of Lower Olenekian in ex-USSR, with the FAD of *Hedenstroemia hedenstroemi* as the lower boundary of Olenekian. However, this section lies in East Verkhoian, outside the type area (Rostovtsev and Zhamoida, 1984). The Buur-Nyykabyt section, 225 km upstream of the Olenek River also contains *H. hedenstroemi*, but there is a conglomerate bed overlying the lagoon-continental Induan strata, thus implying a hiatus (Zakharov, 1996). As a result, the base of the Olenekian, i.e. the Induan-Olenekian boundary, cannot be defined either in the sections from the type area or in the lectostratotype.

In fact, of the seven Triassic stages decided through ballot by the STS in 1992 (Gaetani, 1992), only the Olenekian is named from the Boreal Realm in high-latitude regions. If the boundary is defined in the Boreal Realm, its application in the vast low-latitude regions will be difficult. Therefore, Zakharov (1994) and Zakharov et al. (2000) successively proposed two sections from the Russian South Primorye, which are believed to yield a mixed Boreal and Tethyan fauna, as candidates of the Induan-Olenekian boundary (Zakharov, 1994; Zakharov et al., 2000). Ammonoid *Hedenstroemia bosphorensis* was suggested as the index fossil to define the boundary. However, *Hedenstroemia* is a genus which was prevailing in the high-latitude regions and not widespread in the low-latitude regions. Nevertheless, the co-existing *Flemingites*, *Euflemingites*, *Meekoceras* and others have been com-

monly used as the index fossils to identify the boundary in the low-latitude regions. Meanwhile, the conodonts have received more and more attention in the definition of the chronostratigraphic boundaries and they have been taken as the chief markers in many GSSPs. Though the conodonts in the high-latitude regions are not so common as in the low-latitude regions, most of the key forms are still recognizable. Therefore, the conodonts should be considered in the definition of the Induan-Olenekian boundary.

Stratigraphic records and biostratigraphic data are usually richer in the low-latitude regions, where the biotic evolution is more rapid and so the biostratigraphy is of higher resolution and precision. Therefore, the low-latitude regions have theoretical biostratigraphic merits to define chronostratigraphic units. Albeit the Induan below the Olenekian Stage has its type area along the Indus River of the Indian Subcontinent, the upper Induan Ceratite Marl and Ceratite Sandstone in the type area contain too few fossils to allow a definition of the top of the

Induan definitely. In contrast, the Lower Triassic in South China, which was situated in the eastern part of the low-latitude Tethys, has a good fossil record. Many good Lower Triassic sections covering various facies in South China have been studied. Their stratigraphic sequences appear complete and correlative not only throughout the low-latitude regions, but also throughout the world. As such, they are suitable for the GSSPs of the Lower Triassic and the base of the Middle Triassic.

Among the numerous good Lower Triassic sections in South China, the Lower Triassic of Chaohu, Anhui Province, eastern China is the most representative as it has not only rich and relatively complete ammonoid, conodont and bivalve sequences, but also a unique geological background to perform various stratigraphical studies such as magnetostratigraphy, carbon isotope stratigraphy, and isotope dating.

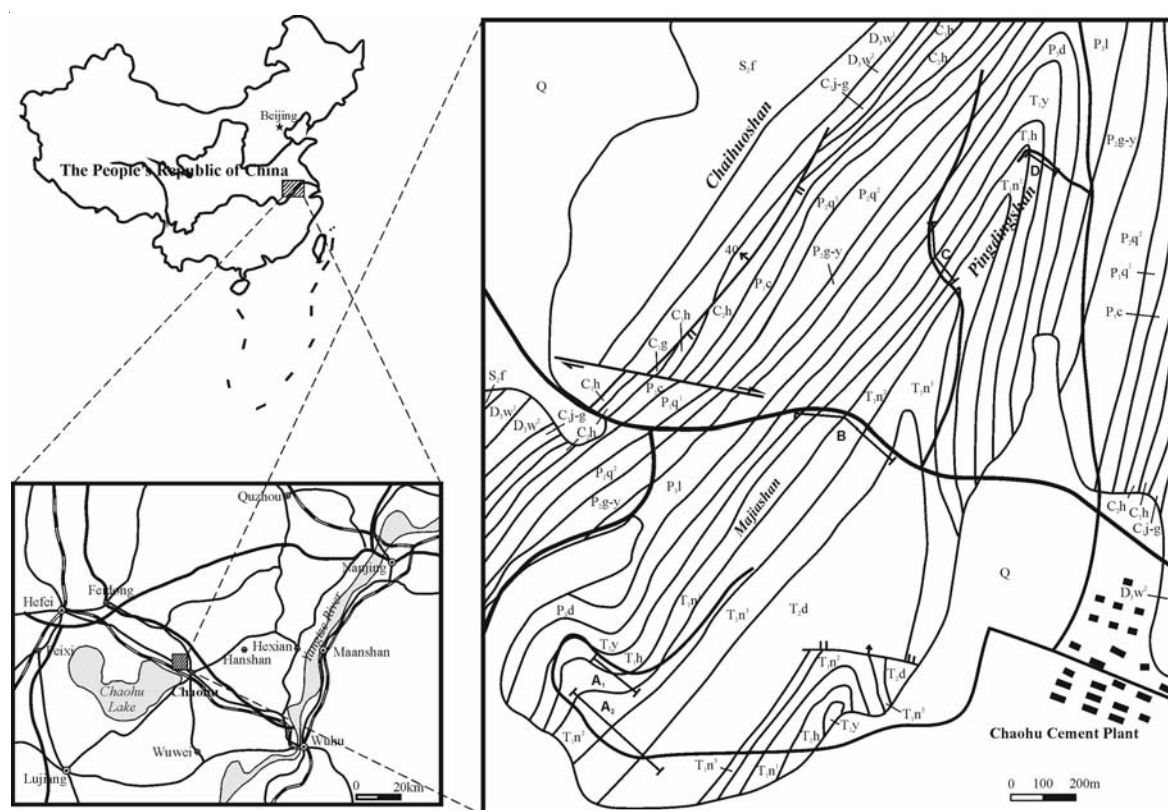


Fig. 1. Location map and geological map of the Chaohu sections in Anhui Province, East China
A1+A2, South Majiashan Section; B, North Majiashan Section; C, West Pingdingshan Section; D, North Pingdingshan Section; S₂t, Middle Silurian Fentou Formation; D₃w¹, Upper Devonian Wutong Formation (Lower Member); D₃w², Upper Devonian Wutong Formation (Upper Member); C_j-g, Lower Carboniferous Jinling and Gaolishan formations; C₁h, Lower Carboniferous Hezhou Formation; C₂h, Upper Carboniferous Huanglong Formation; P₁c, Lower Permian Chuanshan Formation; P₂q¹, Middle Permian Qixia Formation (Lower Member); P₂q², Middle Permian Qixia Formation (Upper Member); P₂g-y, Middle Permian Gufeng and Yinping formations; P₃l, Upper Permian Longtan Formation; P₃d, Upper Permian Dalong Formation; T₁y, Lower Triassic Yinkeng Formation; T₁h, Lower Helongshan Formation; T₁n¹, Lower Triassic Nanlinghu Formation (Lower Member); T₁n², Lower Triassic Nanlinghu Formation (Middle Member); T₁n³, Lower Triassic Nanlinghu Formation (Upper Member); T₂d, Middle Triassic Dongma'anshan Formation; Q, Quaternary.

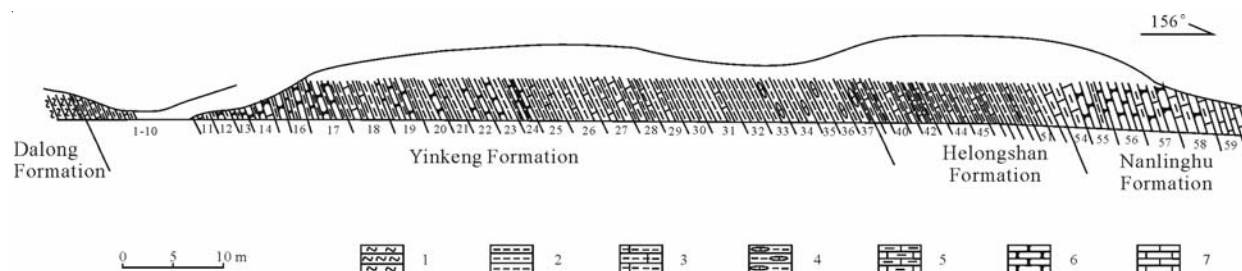


Fig. 2. Profile of the Lower Triassic section at West Pingdingshan, Chaohu, Anhui

1, Cherty mudrock; 2, mudrock; 3, calcareous mudrock; 4, mudrock with lenticular limestone; 5, marl; 6, nodular limestone; 7, limestone.

Geological background

Chaohu is a mid-size city of Anhui Province with a good traffic communication, about one half-hour by freeway or railway to Hefei City, the capital of Anhui Province (fig. 1). It is about 180 km to the northwest of the Meishan Section, where the GSSP of the Permian-Triassic boundary is located (Yin et al., 2001). During the Early Triassic they were both on the Lower Yangtze carbonate ramp with Chaohu located in a deeper water area than Meishan. The Lower Triassic at Chaohu is composed of a series of multiple cycles of mud-lime rocks, with the argillaceous content decreasing upward while limestone becomes the predominant lithology in the upper part. The section at Chaohu contains a fauna rich in conodonts, ammonoids and thin-shelled and compressed bivalves such as *Claraia*, as well as some fish and reptile fossils. Thus the Lower Triassic biostratigraphical sequence is marked by conodonts and ammonoids allowing for a well-defined stratigraphy. In addition, the close-spaced alternations of mud-lime rocks in the Lower Triassic provide favorable provision for the carbonate carbon isotope analysis as well as magnetostratigraphical study.

The Lower Triassic in Chaohu is mainly exposed in the northwestern suburb of the Chaohu City, where it constitutes the core of the Majiashan-Pingdingshan Synclinorium (fig. 1). The synclinorium plunges northward, so the Lower Triassic is entirely exposed only in the southern part, the Majiashan Mt., while the northern part, the Pingdingshan Mt., has only the outcrop of the lower part of Lower Triassic. The classic Lower Triassic sequence in Chaohu is the Majiashan Section in the South Majiashan Mt., at which most of the early work has been done, such as sedimentology, lithostratigraphy, ecostratigraphy, sequence stratigraphy, as well as bivalve, ammonoid and conodont biostratigraphy (see Tong et al., 2001a, 2001b) for review). Because the lower part of the South Majiashan Section has been heavily covered since the 1990s, the studies of recent years had to be performed at some newly-exposed Pingdingshan sections, about 2000 m to the north of the Majiashan Section. The sections are on the limbs of the Pingdingshan Syncline. The strata from the Permian-Triassic boundary to the Induan-Olenekian boundary are continuously exposed at the

North Pingdingshan Section. The topmost Permian in this area is the Dalong Formation composed of siliceous rocks and chert beds, which are coeval with the Changxing Formation but in different facies. The stratigraphic sequence at the Permian-Triassic boundary is clearly similar to that at the Meishan Section. The same “boundary clay bed” and “boundary limestone” are distinctive in the Permian-Triassic boundary sequence.

At the West Pingdingshan Section the Lower Triassic is even better exposed except for about 10 m of strata at the base of the Lower Triassic, which is covered by a road leading to a quarry on the hill side. However, the Permian-Triassic boundary is still observable (fig. 2). The sequence around the Induan-Olenekian boundary, up to the lower part of upper Olenekian (Spathian), is extremely good for study. The Induan-Olenekian boundary defined by the ammonoid *Flemingites* Zone is quite close to the FAD of *Neospathodus waageni*. This section is proposed as the candidate for the Induan-Olenekian boundary stratotype.

As the upper part of Upper Olenekian in the Pingdingshan Mt. has been eroded, the upper part of the sequence can be studied in the Majiashan Mt. Although a new quarry exposes the lower part of the Olenekian here, the Upper Olenekian and the Lower Anisian at the earlier-studied Majiashan Section are much better.

Induan-Olenekian boundary sequence and fossils at the West Pingdingshan Section

The best-exposed and studied Induan-Olenekian boundary strata are at the West Pingdingshan Section. The section was exposed by a road leading to a quarry of the Dongya Cement Plant and the exposed profile is about 5 m high above the side of the road (fig. 2). Another road cut through the strata again at 3 m above the profile and the boundary strata can be surveyed comparatively.

The boundary sequence at the West Pingdingshan Section is described as follows (fig. 3):

Yinkeng Formation (from Bed 1 to Bed 37)

Flemingites-Euflemingites Zone (from Bed 24-21 to Bed 25-33)

Neospathodus waageni Zone (from Bed 24-16 to Bed 52-1)

Neospathodus waageni waageni Subzone (from Bed 25-10 to Bed 52-1)

Bed 25. Grayish brown to grayish black shale intercalated by a few thin beds of greenish gray calcareous mudrock and two thin beds of grayish black pyrite-bearing micritic limestone in the lower 172 cm, dominated by black shale and intercalated by three beds of grayish yellow bentonitic claystone 1—5 cm thick; and greenish gray to gray medium-bedded argillaceous nodular limestone and banding limestone intercalated by some thin beds of calcareous mudrock in the upper 69 cm. It is subdivided into 33 subbeds.

25-33. Greenish gray limestone with argillaceous bands, yielding *Neospathodus waageni waageni*, *N. sp.*, *Platyvillosus costatus*, *P. hamadai*, *Parachirognathus* cf. *tricuspidatus*.....5 cm

25-32. greenish gray argillaceous limestone, yielding *Neospathodus dieneri* Type 3, *Platyvillosus costatus*, *P. hamadai*, and some ramiform elements.....5 cm

25-31. greenish gray limestone with argillaceous bands, yielding *Neospathodus waageni waageni*, *N. novahollandiae*, *N. conservatives*, *N. sp.*, and some ramiform elements.....10 cm

25-30. greenish gray mudrock intercalated by greenish gray argillaceous limestone, yielding *Neospathodus waageni waageni*, *N. waageni* n. subsp. A, *N. waageni* n. subsp. B, *N. novahollandiae*, *N. sp.*, *Parachirognathus* sp., and some ramiform elements.....12 cm

25-29. greenish gray limestone with argillaceous bands, yielding *Neospathodus dieneri* Type 2, *N. dieneri* Type 3, *N. cristagalli*, *N. waageni waageni*, *N. waageni* n. subsp. A, *N. novahollandiae*, *N. n. sp. L*, *N. sp.*, *Platyvillosus costatus*, *P. hamadai*, *Parachirognathus* sp., and ramiform elements.....3 cm

25-28. greenish gray argillaceous nodular limestone, yielding *Neospathodus waageni waageni*, *N. waageni* n. subsp. B, *N. novahollandiae*, *N. sp.*, and some ramiform elements.....12 cm

25-27. greenish gray limestone with argillaceous bands, yielding *Neospathodus waageni waageni*, *N. waageni* n. subsp. A, *N. n. sp. E*. and some ramiform elements; *Euflemingites*? sp.5 cm

25-26. greenish gray argillaceous nodular limestone, yielding *Neospathodus cristagalli*, *N. waageni waageni*, *N. waageni* n. subsp. A, and some ramiform elements.....12 cm

25-25. greenish gray argillaceous limestone, yielding *Neospathodus dieneri* Type 3, *N. cristagalli*, *N. waageni waageni*, *N. waageni* n. subsp. B, *N. aff. discretus*, *N. peculiaris*, *N. alberti*, *N. novahollandiae*, *N. n. sp. E*, *N. n. sp. H*, *N. n. sp. L*, *Platyvillosus costatus*, and ramiform elements.....5 cm

25-24. black shale intercalated by greenish gray limestone with argillaceous bands, yielding *Neospathodus cristagalli*, *N. waageni waageni*, *N. novahollandiae*, *N. sp.*, *Platyvillosus costatus*, and some ramiform elements.....8 cm

25-23. grayish yellow bentonitic claystone with rhyolitic component, yielding *Neospathodus cristagalli*, *N. dieneri* Type 3, *N. waageni waageni*, *N. alberti*, *N. n. sp. G*, *N. n. sp. L*, *Platyvillosus costatus*, and some ramiform elements.....5 cm

25-22. grayish black shale, yielding *Neospathodus waageni waageni* (?), *N. sp.*, *Platyvillosus costatus*, and some ramiform elements; *Dieneroceras* cf. *ovale*.....10 cm

25-21. grayish black shale, yielding *Neospathodus waageni waageni* (?), *N. sp.*, and some ramiform elements; *Pseudosageceras* sp., *Dieneroceras* sp.; *Eumorphotis inaequicostata*.....10 cm

25-20. grayish black shale, yielding *Neospathodus waageni waageni*, *N. cristagalli*, *N. sp.*, and some ramiform elements.....10 cm

25-19. grayish black shale, yielding *Neospathodus* sp., and some ramiform elements.....10 cm

25-18. grayish black shale, yielding *Neospathodus cristagalli*, *N. sp.*, and some ramiform elements.....10 cm

25-17. grayish black shaly pyrite-bearing micritic limestone, yielding *Neospathodus cristagalli*, *N. sp.*, *Parachirognathus* cf. *tricuspidatus*, and some ramiform elements.....8 cm

25-16. grayish black shale, yielding *Neospathodus* sp., and some ramiform elements.....10 cm

| | |
|--|--------|
| 25-15. grayish black shale intercalated by 2 cm grayish yellow argillaceous limestone, yielding <i>Neospathodus</i> sp., and some ramiform elements..... | 10 cm |
| 25-14. grayish black shale intercalated by grayish yellow claystone with rhyolitic component, yielding <i>Neospathodus dieneri</i> Type 1, <i>N. dieneri</i> Type 2, <i>N. sp.</i> , and some ramiform elements; <i>Euflemingites</i> sp., <i>Prosphingitoides?</i> sp.; <i>Eumorphotis inaequicostata</i> , <i>E. sp.</i> | 10 cm |
| 25-13. grayish black shale, yielding <i>Neospathodus cristagalli</i> , <i>N. sp.</i> , some ramiform elements; <i>Euflemingites?</i> sp., <i>Owenites?</i> sp., <i>Euflemingites</i> sp.; <i>Eumorphotis huancangensis</i> , <i>E. inaequicostata</i> , <i>E. sp.</i> | 10 cm |
| 25-12. grayish black shale, yielding <i>Neospathodus</i> sp., some ramiform elements; <i>Flemingites</i> sp., <i>Pseudosageceras tsotengense</i> ; <i>Eumorphotis huancangensis</i> , <i>E. inaequicostata</i> . <i>E. sp.</i> | 10 cm |
| 25-11. grayish black shale, yielding <i>Neospathodus</i> sp., some ramiform elements; <i>Pseudosageceras tsotengense</i> , <i>Flemingites</i> sp.; <i>Eumorphotis inaequicostata</i> , <i>E. sp.</i> | 8 cm |
| 25-10. grayish yellow bentonitic claystone with rhyolitic component, yielding <i>Neospathodus waageni waageni</i> , <i>N. dieneri</i> Type 1, <i>N. dieneri</i> Type 2, <i>N. cristagalli</i> , <i>N. n. sp. B</i> , <i>N. n. sp. K</i> , <i>N. sp.</i> , and some ramiform elements...2 cm | |
| <i>Neospathodus waageni</i> n. subsp. B Subzone (from Bed 24-20 to Bed 25-9) | |
| 25-9. grayish black shaly limestone, yielding <i>Neospathodus</i> sp., some ramiform elements; <i>Preflorianites</i> cf. <i>strongi</i> | 4.5 cm |
| 25-8. grayish black shaly limestone, yielding <i>Neospathodus</i> sp., some ramiform elements; <i>Preflorianites</i> cf. <i>strongi</i> , <i>Dieneroceras</i> sp..... | 4.5 cm |
| 25-7. grayish black shaly limestone, yielding <i>Neospathodus</i> sp., some ramiform elements; <i>Dieneroceras</i> sp.; <i>Eumorphotis huancangensis</i> , <i>E. inaequicostata</i> , <i>E. sp.</i> , <i>Posidonia</i> sp..... | 4.5 cm |
| 25-6. grayish black shaly limestone, yielding <i>Neospathodus</i> sp., some ramiform elements; <i>Flemingites</i> sp., <i>Euflemingites</i> sp., <i>Paranorites</i> sp..... | 4.5 cm |
| 25-5. grayish yellow bentonitic claystone with rhyolitic component, yielding <i>Neospathodus</i> sp..... | 2 cm |
| 25-4. grayish black shale, yielding <i>Neospathodus</i> sp..... | 5 cm |
| 25-3. grayish black shale, yielding <i>Neospathodus</i> sp.; <i>Paranorites</i> cf. <i>ovalis</i> , <i>Koninckites</i> sp., <i>Pseudosageceras</i> sp. | 5 cm |
| 25-2. grayish black shale, yielding <i>Neospathodus</i> sp.; <i>Euflemingites</i> sp., <i>Paranorites</i> cf. <i>ovalis</i> , <i>P. sp.</i> , <i>Koninckites</i> cf. <i>lolowensis</i> ; <i>Eumorphotis huancangensis</i> | 5 cm |
| 25-1. grayish black shale, yielding <i>Neospathodus</i> sp.; <i>Flemingites</i> sp., <i>Pseudosageceras</i> sp., <i>Euflemingites?</i> sp.; <i>Eumorphotis inaequicostata</i> , <i>E. sp.</i> | 5 cm |
| Bed 24. Composed of four cycles of grayish brown mudrock and argillaceous limestone or limestone with argillaceous bands, dominated totally by mudrock. It is subdivided into 22 subbeds. | |
| 24-22. greenish gray argillaceous limestone intercalated by greenish gray mudrock, yielding <i>Neospathodus dieneri</i> Type 1, <i>N. dieneri</i> Type 2, <i>N. dieneri</i> Type 3, <i>N. waageni</i> n. subsp. A, <i>N. waageni</i> n. subsp. B, <i>N. n. sp. C (?)</i> , <i>N. n. sp. E</i> , <i>N. n. sp. K</i> , <i>N. sp.</i> , some ramiform elements; <i>Euflemingites?</i> sp., <i>Dieneroceras</i> sp..... | 4 cm |
| 24-21. greenish gray argillaceous limestone, yielding <i>Neospathodus dieneri</i> Type 1, <i>N. dieneri</i> Type 2, <i>N. dieneri</i> Type 3, <i>N. waageni</i> n. subsp. A, <i>N. waageni</i> n. subsp. B, <i>N. cristagalli (?)</i> , <i>N. n. sp. B</i> , <i>N. n. sp. C (?)</i> , <i>N. n. sp. E</i> , <i>N. n. sp. F</i> , <i>N. n. sp. K</i> , <i>N. sp.</i> , some ramiform elements; <i>Flemingites?</i> sp., <i>Euflemingites?</i> sp. | 4 cm |
| <i>Gyronites-Prionolobus</i> Zone (from Bed 18-9 to Bed 24-20) | |
| 24-20. greenish gray argillaceous limestone, yielding <i>Neospathodus dieneri</i> Type 1, <i>N. dieneri</i> Type 2, <i>N. dieneri</i> Type 3, <i>N. waageni</i> n. subsp. A, <i>N. waageni</i> n. subsp. B, <i>N. cristagalli (?)</i> , <i>N. n. sp. B</i> , <i>N. n. sp. E</i> , <i>N. n. sp. F</i> , <i>N. sp.</i> , and some ramiform elements..... | 3 cm |
| <i>Neospathodus waageni</i> n. subsp. A Subzone (from Bed 24-16 to Bed 24-19) | |
| 24-19. greenish gray calcareous mudrock intercalated by thin-bedded limestone, yielding <i>Neospathodus</i> sp. and some ramiform elements..... | 4 cm |
| 24-18. greenish gray calcareous mudrock intercalated by greenish gray argillaceous limestone, yielding <i>Neospathodus</i> | |

Albertiana 29

| | |
|---|-------|
| <i>dieneri</i> Type 1, <i>N. dieneri</i> Type 2, <i>N. dieneri</i> Type 3, <i>N. cristagalli</i> (?), <i>N. n. sp. C.</i> and some ramiform elements..... | 6 cm |
| 24-17. greenish gray argillaceous limestone, yielding <i>Neospathodus dieneri</i> Type 1 (?), <i>N. dieneri</i> Type 2, <i>N. sp.</i> , and some ramiform elements..... | 6 cm |
| 24-16. greenish gray argillaceous limestone, yielding <i>Neospathodus waageni</i> n. subsp. A, <i>N. dieneri</i> Type 2, <i>N. sp.</i> , and some ramiform elements..... | 7 cm |
| <i>Neospathodus</i> n. sp. C- <i>N. n. sp. D</i> Zone (from Bed 23-4 to Bed 24-15) | |
| 24-15. greenish gray argillaceous limestone, yielding <i>Neospathodus dieneri</i> Type 1, <i>N. n. sp. C.</i> , <i>N. cristagalli</i> (?), <i>N. sp.</i> , and some ramiform elements..... | 7 cm |
| 24-14. greenish gray calcareous mudrock..... | 5 cm |
| 24-13. grayish black calcareous mudrock..... | 13 cm |
| 24-12. greenish gray calcareous mudrock intercalated by thin-bedded limestone..... | 5 cm |
| 24-11. greenish gray calcareous mudrock..... | 5 cm |
| 24-10. grayish black calcareous mudrock, yielding <i>Gyronites?</i> sp..... | 5 cm |
| 24-9. greenish gray argillaceous limestone, yielding <i>Neospathodus dieneri</i> Type 1, <i>N. sp.</i> , and some ramiform elements..... | 10 cm |
| 24-8. greenish gray calcareous mudrock, yielding <i>Prionolobus</i> sp., <i>Koninckites</i> sp., <i>Eumorphotis</i> sp..... | 15 cm |
| 24-7. grayish black calcareous mudrock, yielding <i>Koninckites</i> sp., <i>Eumorphotis</i> sp..... | 10 cm |
| 24-6. grayish black calcareous mudrock, yielding poor-preserved ammonoids..... | 10 cm |
| 24-5. grayish black calcareous mudrock, yielding poor-preserved ammonoids..... | 5 cm |
| 24-4. greenish gray argillaceous limestone, yielding <i>Neospathodus dieneri</i> Type 1, <i>N. n. sp. C.</i> , <i>N. sp.</i> , some ramiform elements; poor-preserved ammonoids..... | 5 cm |
| 24-3. greenish gray calcareous mudrock, yielding poor-preserved ammonoids..... | 10 cm |
| 24-2. grayish black calcareous mudrock, yielding poor-preserved ammonoids, <i>Eumorphotis</i> sp..... | 5 cm |
| 24-1. grayish black calcareous mudrock, yielding <i>Gyronites?</i> sp., <i>Eumorphotis</i> sp..... | 15 cm |
| Bed 23. Composed of four cycles of mudrock and banded limestone, dominated totally by mudrock. It is subdivided into 14 subbeds. | |
| 23-14. greenish gray argillaceous limestone, yielding <i>Neospathodus dieneri</i> Type 1, and some ramiform elements..... | 5 cm |
| 23-13. greenish gray argillaceous nodular limestone, yielding <i>Neospathodus dieneri</i> Type 1, <i>N. dieneri</i> Type 3, <i>N. cristagalli</i> (?), <i>N. n. sp. C.</i> , <i>N. n. sp. D.</i> , <i>N. sp.</i> , some ramiform elements; <i>Eumorphotis</i> sp..... | 8 cm |
| 23-12. greenish gray argillaceous nodular limestone, yielding <i>Neospathodus dieneri</i> Type 1, <i>N. dieneri</i> Type 2, <i>N. n. sp. C.</i> , <i>N. n. sp. D.</i> , <i>N. sp.</i> , some ramiform elements; <i>Prionolobus</i> sp.; <i>Eumorphotis</i> cf. <i>venetiana</i> , <i>E. sp.</i> | 4 cm |
| 23-11. greenish gray argillaceous limestone, yielding <i>Neospathodus dieneri</i> Type 1, <i>N. n. sp. C.</i> , <i>N. n. sp. D.</i> , <i>N. sp.</i> , and some ramiform elements..... | 7 cm |

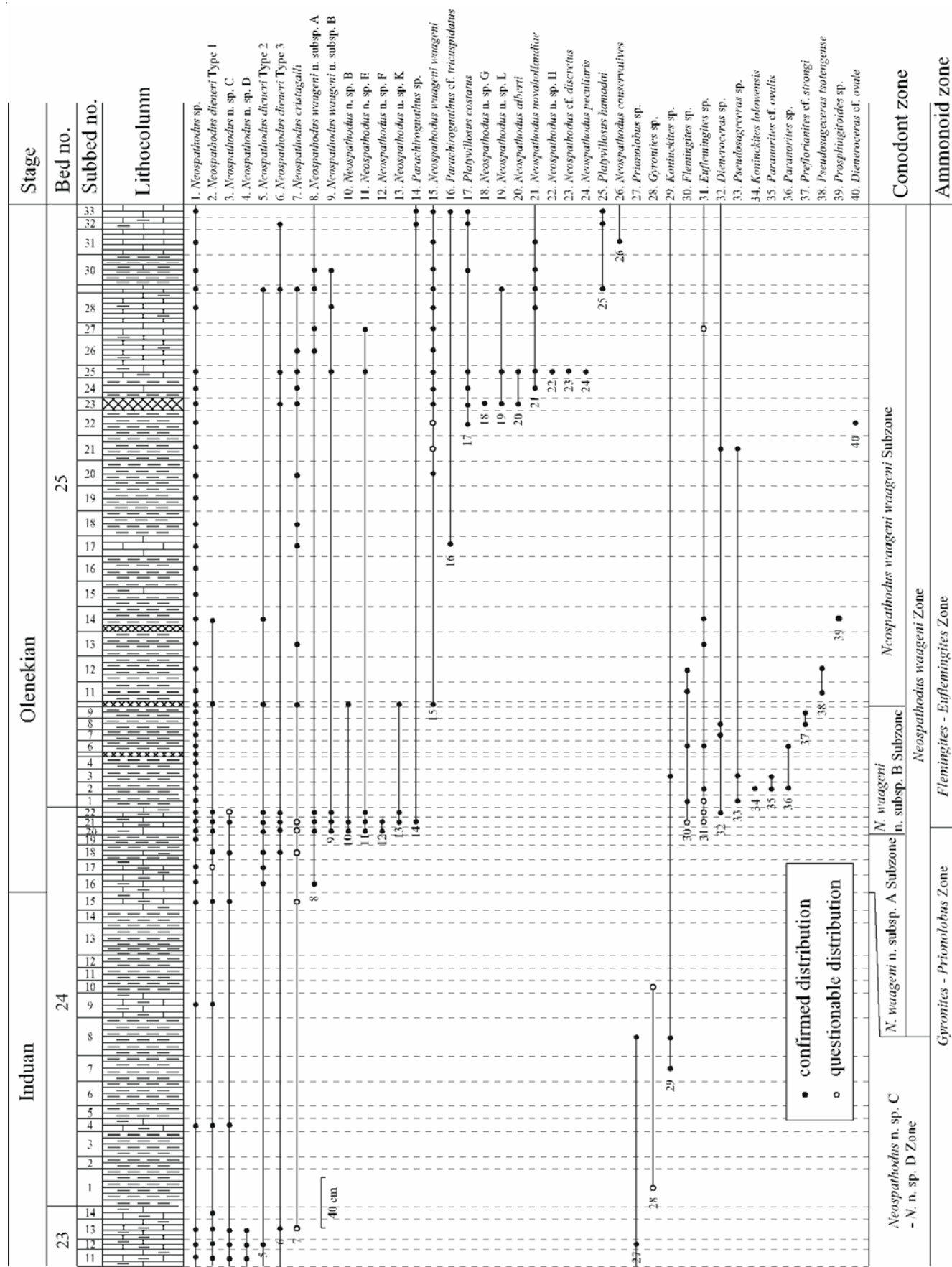


Fig. 3. Stratigraphic column and fossil distribution around the Induan-Olenekian boundary at the West Pingdingshan Section

Fossils are quite abundant in the strata around the Induan-Olenekian boundary at the West Pingdingshan Section and about 1000 specimens of conodonts, 200 specimens of ammonoids and 100 specimens of bivalves are recovered from the 5 m strata around the boundary. It seems that this interval was a relatively diversifying period of many groups, including conodonts and ammonoids, in comparison to the average distribution of the fossils through the Lower Triassic (fig. 3).

Definition of the Induan-Olenekian boundary at the Chaohu sections

The Induan and Olenekian were first proposed as the two stages of the Lower Triassic by Kiparisova and Popov (1956) based upon the Boreal Realm ammonoids though the Induan was from the Indus River in the Tethyan region. They correlated these two stages with the Lower Eo-triassic, including Otoceratan, Gyronitan and Flemingitan, and the Upper Eo-triassic, including Owenitan, Columbitan and Stephanitan, summarized in the Tethyan region by Spath (1934). However, later studies indicated that the Flemingitan fossils along the Indus River occurred in the lower part of the Olenekian in the Boreal Realm, thus Kiparisova and Popov (1964) revised the Induan-Olenekian boundary along the Indus River and placed the Flemingitan of Spath (1934) into the Olenekian. Since then, the fossils from the Flemingitan have been taken as the indices to define the Induan-Olenekian boundary in the vast low-latitude region because the typical Olenekian ammonoids defining the boundary in the Boreal Realm are scarcely found in low-latitude regions. However, this boundary is generally placed at the top of the Flemingitan in China (see Yin and Tong (2002) for discussion) while it is at the base of the Flemingitan in the other regions over the world.

As the ammonoids are more or less restricted by paleogeography and facies in general, the conodonts have advantage in the accurate definition of the chronostratigraphic units. Sweet et al. (1971) summarized the Lower Triassic conodont sequence especially based on the conodont study of good ammonoid-controlled strata in the Salt Range and Trans-Indus Ranges, West Pakistan (Sweet, 1970). Accordingly, conodonts became used more widely as the key forms to define the Induan-Olenekian boundary in the low-latitude regions. In Chaohu the conodont *Neospathodus waageni* seems the best index to define the boundary. Repeated studies confirm that the FAD of *Neospathodus waageni* is 26 cm below the base of the ammonoid *Flemingites-Euflemingites* Zone, the FAD of *Flemingites* and *Euflemingites* at the West Pingdingshan Section (fig. 3). According to published evidence, *N. waageni* has a worldwide distribution and it has been found at nearly all marine Lower Triassic sections in South China where conodonts were studied. This species has been reported from many sections in both low- and high-latitude regions, including Pakistan, Malaysia, Timor, Kashmir, Japan, Australia, India, Nepal, Northern Vietnam, Italy, Norway, western North America, Canada,

Russia and others. This species is also distributed much wider than *Neospathodus pakistanensis*, the underlying conodont zonal fossil in the zonation of Sweet et al. (1971). Works also indicate that the *Neospathodus pakistanensis* Zone might not be a distinct and absolute biostratigraphic unit and it was sometimes used as coeval with the lower part of the *Neospathodus waageni* Zone (Sweet and Bergstroem, 1986; Orchard, 1995) Meanwhile, no assured *N. pakistanensis* has been recognized at the West Pingdingshan Section.

Lower Triassic stratigraphical sequence in Chaohu

The Yinkeng and Helongshan formations, Induan and lower Olenekian, which have been well studied are well developed at the Pingdingshan sections while the data of the Nanlinghu Formation, Upper Olenekian, are chiefly from the South Majiashan Section (fig. 4).

Lithostratigraphy

The Lower Triassic of Chaohu mainly consists of calcareous and argillaceous components. The argillaceous rocks are predominant in the lower part while the calcareous beds prevail in the upper part. According to different composition and bedding conditions of the rocks, three formations can be recognized. The lower one, the Yinkeng Formation, is mostly composed of alternations of mudrock (shale) and thin-bedded limestone, intercalated by some medium-bedded limestone in the lowest and upper parts and sometimes by some thin beds of marlstone or nodular limestone in the middle and upper parts. The mudrock and limestone usually appear in a series of multiple mudrock-limestone cycles, but the formation is relatively dominated by argillaceous component. The Yinkeng Formation is well exposed at the West Pingdingshan Section except that a few meters at the base are covered by a road leading to a hillside quarry, but the basal part is well studied at the North Pingdingshan Section (fig. 1). The formation is about 75 m thick and contains rich ammonoid, bivalve and conodont fossils (fig. 4).

The middle unit is the Helongshan Formation, which is chiefly composed of the rhythmic alternations of thin-bedded mudrock and limestone except for two thick beds of limestone at the base which mark the beginning of the formation. The formation is relatively thin, only about 20 m thick, and exposed well at all the sections in Chaohu. It is relatively dominated by an argillaceous component and the rocks are thin-bedded and the thin limestone beds sometimes become lenticular or nodular, thus forming nodular limestones. The fossils are quite rich in this formation, including ammonoids, bivalves, conodonts and bony fishes.

The upper unit of Lower Triassic is the Nanlinghu Formation. This formation consists mainly of thick-bedded limestone and nodular limestone, interbedded with medium- to thin-bedded limestone and very thin mudrocks. The cyclic bedding is formed by regular sequence of various thicknesses of the limestone beds or by the alterna-

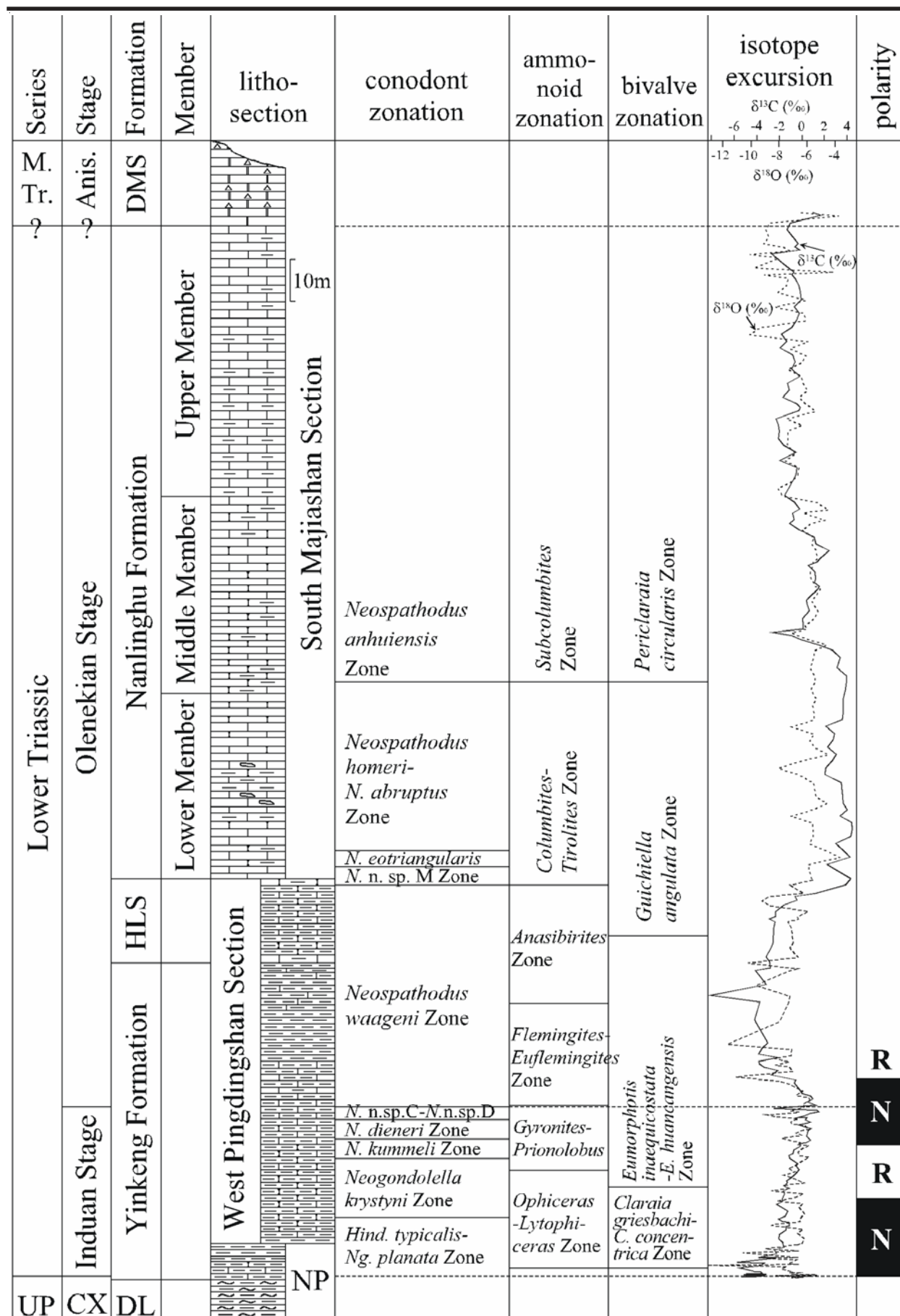


Fig. 4. Integrated Lower Triassic stratigraphical sequence in Chaohu, Anhui
Anis, Anisian Stage; CX, Changhsingian Stage; DL, Dalong Formation; DMS, Dongma'anshan Formation; HLS, Helongshan Formation; M. Tr, Middle Triassic; N, Normal Polarity Zone; NP, North Pingdingshan Section; R, Reversed polarity.

tion of the limestone and mudrock. This formation is much thicker, about 150 m, than the two lower formations and it is entirely exposed only at the South Majiashan Section (fig. 1). Three members are recognized. The Lower Member is about 44 m thick at the South Majiashan Section and composed of the cycles of medium- to thick-bedded limestone and relatively thin beds of greenish gray mudstone. The Middle Member, about 47 m thick, includes two parts where the lower part consists of interbeds of purplish brown medium- to thick-bedded nodular limestone and relatively thin beds of dark gray mudstone while the upper is of interbeds of dark gray thick-bedded limestone or limestone with argillaceous bands and black mudstone. The Upper Member consists of cyclic beds of grayish thick-bedded limestone and very thin mudrocks. The formation is clearly dominated by limestone with some intercalated beds of fine-grained breccia limestone in the lower part formed by distal storm or turbidite, and some dolomitic beds at the top partly formed due to the closure and evaporation in the basin. The Nanlinghu Formation was obviously formed at a much higher depositional rate but it still contains rich fossils, though not as many as in the two lower formations. It includes ammonoids, bivalves, conodonts, as well as some bony fishes and reptiles.

The underlying topmost Permian lithostratigraphical unit is the Dalong Formation. The boundary between the Dalong and Yinkeng Formations is well seen at the North Pingdingshan and West Pingdingshan sections where an 18-cm bed of limestone marks the base of the Yinkeng Formation, which is believed to correspond with Bed 27 at the Meishan Section (Yin, et al., 1996]. The overlying basal Middle Triassic lithostratigraphical unit, the Dongma'anshan Formation, is not fully preserved in Chaohu and its upper part has been eroded. It is composed mainly of evaporites such as dolomite, dolomitic limestone and evaporite-solution breccias; its base is observed at the North Majiashan and South Majiashan sections.

Biostratigraphy

Fossils are very rich throughout the Lower Triassic in Chaohu and the studied taxa include ammonoids, bivalves, conodonts, bony fishes and a few reptiles. The ammonoids and conodonts are of special importance in stratigraphy to define the Early Triassic geochronology. Most Early Triassic bivalves are also characteristic though they are not so accurate in geochronology as the ammonoids and conodonts. The vertebrates such as bony fishes and reptiles found in Chaohu would be distinctive in age but the locations where such vertebrates are collected are still limited.

Ammonoids

Since Guo (1982) firstly studied the Lower Triassic ammonoids at the South Majiashan Section (Guo Peixia, 1982), repeated investigations have been undertaken on the ammonoid biostratigraphy in various Lower Triassic sections of Chaohu and a continuous Lower Triassic am-

monoid zonation has been established (fig. 4).

Chaohu is one of the few locations in South China yielding a complete Lower Triassic ammonoid biostratigraphic sequence. However, the ammonoids in Chaohu are mostly from argillaceous rocks, commonly from mudrocks and the fossils are preserved as molds without shells or they are strongly compressed, thus the exact identification of the fossils are difficult and only genera could be identified. Even so, many Lower Triassic ammonoid genera are of stratigraphic significance and the zonation is therefore based on the generic level. All zonal ammonoids were typical and correlative in South China, even in the Tethyan region. Six ammonoid zones are recognized from the bottom up, they are *Ophiceras-Lytophiceras* Zone, *Gyronites-Prionolobus* Zone, *Flemingites-Euflemingites* Zone, *Anasibirites* Zone, *Columbites-Tirolites* Zone and *Subcolumbites* Zone.

Conodonts

The conodonts in the Lower Triassic of Chaohu are quite rich, especially in the lower and middle parts while relatively rare in the upper part. The only conodont study in the earlier years was that by Ding (1983) who described 6 Lower Triassic conodont zones (Ding Meihua, 1984), corresponding well with the common conodont biostratigraphical sequence proposed by Sweet et al. (1971), based upon the fossils from the South Majiashan Section. Repeated analyses on the conodonts at the various Lower Triassic sections in Chaohu have retrieved thousands of conodont specimens in recent years, which show a more assured and usable conodont sequence (fig. 3). According to the new conodont data, 9 conodont zones are found in the Lower Triassic of Chaohu: *Hindeodus typicalis-Neogondolella planata* Zone, *Neogondolella krystyni* Zone, *Neospathodus kummeli* Zone, *Neospathodus dieneri* Zone, *Neospathodus* n. sp. C-*Neospathodus* n. sp. D Zone, *Neospathodus waageni* Zone, *Neospathodus* n. sp. M Zone, *Neospathodus eotriangularis* (n. sp.) Zone and *Neospathodus abruptus-N. homeri* Zone.

The conodont fossils are usually extracted from the calcareous rocks, especially from limestones and they are found in nearly all limestone beds of the Yinkeng and Helongshan Formations. Even the calcareous mudrocks in the upper part of the Yinkeng Formation are rich in conodonts. Conodonts become less common in the overlying Nanlinghu Formation and are rare in the thick-bedded limestone of the upper part of the formation. No definite Anisian fossils, neither ammonoids nor conodonts, have been discovered in the Nanlinghu Formation and the Dongma'anshan Formation of Chaohu, thus the boundary between the Lower Triassic Olenekian and the Middle Triassic Anisian is unconstrained.

Bivalves

Bivalves are extremely abundant and commonly form shell-beds of one single species in some argillaceous rocks, especially in mudrocks. All the bivalves are com-

pressed and thin-shelled and preserved only as molds without shells. Bivalves coexist commonly with ammonoids in the Yinkeng Formation and sometimes in the Helongshan Formation but they rarely coexist with ammonoids in the Nanlinghu Formation since they are only found in the intercalated mudrocks while the ammonoids mostly are from the limestone. Most of the Lower Triassic bivalves are of some stratigraphic value and four bivalve zones can be recognized in ascending order in the Lower Triassic of Chaohu (fig. 3), namely *Claraia griesbachii*-*C. concentrica* Zone, *Eumorphotis inaequicostata*-*E. huancangesis* Zone, *Guichiella angulata* Zone, and *Periclaraia circularis* Zone.

Claraia is the first Triassic bivalve genus found in Chaohu and it dominates the lower part of the Yinkeng Formation. *Eumorphotis* came a little later and it is characteristic in the interval from the upper part of the Yinkeng Formation to the base of the Nanlinghu Formation though some species of *Claraia* are also common in this interval. *Posidonia* is a typical opportunistic form with small and thin shells (Yin Hongfu, et al., 1995; Tong Jinnan, 1998) and it commonly assembles at some horizons to form the "shell-mudrock". The *Posidonia* shells are generally so small and crowded that their exact identification becomes difficult, and sometimes they may even be suspected to be juvenile clariids. *Posidonia* is commonly seen from the upper Yinkeng Formation to the upper Nanlinghu Formation. *Periclaraia* and *Guichiella* are characteristic endemic forms in Chaohu and its neighboring areas and they occur only in the Olenekian. *Periclaraia* occurs only in the Nanlinghu Formation while *Guichiella* is predominant in the Helongshan Formation (Li Jinhua and Ding Baoliang, 1981).

Vertebrates.

Some skeletal vertebrate fossils were also collected from the Lower Triassic of Chaohu, including bony fishes and ichthyosaurs. The bony fishes are mainly from two horizons in the middle and upper parts of the Helongshan Formation, and include *Plesioperleidus yangtzensis*, *P. dayeensis*, *P. n. sp.*, *Jurongia fusiformis*, *Qingshanian cercida* and *Suius* cf. *S. brevis*. Some saurichthyids were also found in the Nanlinghu Formation, coexisting with ichthyosaurs. Two ichthyosaur genera, *Chaohusaurus* Young and Dong (Young Chongchian, 1972) and *Chensaurus* (Chen) (Chen Zulie, 1985), revised by Mazin et al. (1991), were named from the Upper Member of the Nanlinghu Formation in Chaohu, including four species, i.e. *Chaohusaurus guishanensis*, *C. n. sp.*, *Chensaurus chaoxianensis* and *C. faciles*. All of these vertebrate fossils are so far found only in the Olenekian of South China. The ichthyosaur forms from Chaohu show some primitive characteristics in the history of ichthyosaurs (Motani and You, 1998).

Carbon isotope stratigraphy

376 samples from various Lower Triassic sections in Chaohu were analyzed for $\delta^{13}\text{C}_{\text{carb}}$ and $\delta^{18}\text{O}_{\text{carb}}$. The data cover the whole Lower Triassic sequence with an aver-

age interval of 50 cm in the Yinkeng and Helongshan formations and 200 cm in the Nanlinghu Formation. The analyses were performed at the Earth Surface System of Hubei Province, China University of Geosciences and selective examinations were sent to the State Laboratory of Paleobiology and Stratigraphy in Nanjing and the Isotope Analytical Center at Yichang Institute of Geology and Mineral Resources. The repeated analyses of separately collected samples at the North Pingdingshan Section and a corresponding analysis of the samples from the West Pingdingshan Section resulted in an entirely identical isotope values.

The carbon isotope curve shows two complete cycles through the Lower Triassic (fig. 4). The Dalong Formation in the topmost part of the Permian is composed of cherty mudrocks and no carbonate carbon isotope was obtained. The Permian-Triassic boundary limestone yields an evident negative $\delta^{13}\text{C}_{\text{carb}}$ value, which is clearly corresponding with the "global carbon isotopic anomaly" at the Permian-Triassic boundary (Baud, A. et al., 1989). The $\delta^{13}\text{C}_{\text{carb}}$ value remains low for the base of the Yinkeng Formation but gradually increases for the Yinkeng Formation, reaches zero and turns positive for the Induan-Olenekian boundary. However, an even greater negative excursion of $\delta^{13}\text{C}_{\text{carb}}$ occurs in the Helongshan Formation, Lower Olenekian. This anomaly is confirmed by the data from all the North Pingdingshan, West Pingdingshan and South Majiashan sections and it may be related to the sudden decline of the disaster taxa which flourished during the survival phase following the end-Permian mass extinction, while the anomaly at the Permian-Triassic boundary is believed to result from the mass extinction at the end of the Paleozoic (Tong Jinnan et al., 2002). Following this negative anomaly occurs a rapid positive shift of the $\delta^{13}\text{C}_{\text{carb}}$ around the Helongshan Formation and Nanlinghu Formation transition, which is also detected at all the sections. The $\delta^{13}\text{C}_{\text{carb}}$ is relatively high, around 4‰, for the Lower Member of the Nanlinghu Formation but gradually decreases for the Middle and Upper members according to the data from the South Majiashan Section. It turns negative firstly for the Middle Member, but the data from the Middle Member are dominated by positive values while the data from the Upper Member are mostly negative. However, the negative shift of $\delta^{13}\text{C}_{\text{carb}}$ data from the Nanlinghu Formation does not reach the lowest values in the Yinkeng and Nanlinghu formations but it does not turn back to the positive value up to the Dongma'anshan Formation (fig. 4).

Magnetostratigraphy

Thirty-two levels were sampled by drilling oriented 1-inch diameter cores scattered through the complete Induan and part of the Lower Olenekian exposed in the North Pingdingshan Section and the West Pingdingshan Section. As part of the Lower Induan sediments are covered in the West Pingdingshan Section, the missing interval was sampled in the North Pingdingshan Section. The rocks, which could be drilled, were limestones and argillaceous limestones while shaly mudrocks had to be avoided.

Four clasts from a debris-flow (brecciated limestone of the Dongma'anshan Formation in the South Majiashan Section) were sampled. The clasts showed different orientations in the debris-flow. When the rock was thermally demagnetized the resultant vector was uniform almost to 400°C, where they showed different orientations. At higher temperatures a new magnetic vector was created presumably as the result of thermal conversion of magnetite. Thus, it can be concluded that the sediments have been thermally overprinted, but the primary magnetic signal is preserved in a narrow temperature interval around 400°C. All the other samples were demagnetized after NRM measurement in steps of 360, 380 and 400°C.

The samples from the two sections belong to two different limbs of a syncline and allow evaluation of the data through the fold test. The material passes the fold test since the normal inclination deviates by around 3 degrees, which is insignificant as it is within the range of the sampling accuracy.

The magnetic polarity pattern shows the presence of an Early Triassic normal period followed by R-N-R. The proposed Induan-Olenekian boundary is located close to the top of the second normal polarity zone in the Triassic (fig. 3).

Conclusions

1. Chaohu has good accessibility.
2. Paleogeographically, Chaohu was located during the Lower Triassic on the deep shelf of the Lower Yangtze Block in the eastern Tethys. A complete depositional sequence rich in fossils is preserved and the interbedded argillaceous and calcareous rocks are most suitable for the establishment of both biostratigraphic and non-biostratigraphic sequences.
3. The Lower Triassic in Chaohu has been well studied in terms of the ammonoids, bivalves, conodonts, bony fishes, ichthyosaurs, lithostratigraphy, biostratigraphy, carbon (and oxygen) isotope stratigraphy, magnetostratigraphy, as well as ecostratigraphy (Yin Hongfu, et al., 1995), sequence stratigraphy (Tong Jinnan, 1997) and sedimentology (Li Shangwu, Wu Shenghe, 1988).
4. Conodont *Neospathodus waageni* sweet is the best index fossil to define the Induan-Olenekian boundary, which is good for global correlation. The FAD of *Neospathodus waageni* n. subsp. A (the base of the *Neospathodus waageni* Zone) is just 26 cm below the FAD of ammonoids *Flemingites* and *Euflemingites* (the base of the *Flemingites-Euflemingites* Zone) at the West Pingdingshan Section. *Neospathodus waageni* had a nearly global distribution and it has been found in most regions of the world, including the Boreal Realm.
5. Chaohu is one of the best locations in the world to study the Lower Triassic and to designate as the type area to define the Induan-Olenekian boundary.

Acknowledgements

This work was supported by the National Natural Science Foundation of China (Grant No. 40072011), the China National Commission on Stratigraphy, the Ministry of Science and Technology, and the Chinese "973 Program" (Grant No. G2000077705). Conodont analyses were supported through Canadian Geological Survey Project GK4700. Thanks are given to the Chinese Lower Triassic Working Group in Wuhan, esp. Zhao Laishi, Zuo Jingxun and Zhang Jianjun for the great assistance of field work and laboratory work.

References

- Baud, A., Magaritz, M. and Holser, W. T. 1989. Permian-Triassic of Tethys: Carbon isotope studies. *Geologische Rundschau*, 78: 649-677.
- Chen Zulie 1985. Early Triassic ichthyosaurs from Chaohu, Anhui. *Regional Geology of China* (in Chinese), 15: 139-146.
- Ding Meihua 1984. Lower Triassic conodonts from Mount Majiashan in Anhui Province and their stratigraphic significance. *Earth Sciences Journal of Wuhan College of Geology* (in Chinese with English abstract), 2: 37-48.
- Gaetani, M. 1992. Report on the meeting of the subcommission. *Albertiana*, 10: 6-10.
- Guo Peixia 1982. On the occurrence of late Lower Triassic ammonoids from Anhui and Jiangsu. *Acta Palaeontologica Sinica* (in Chinese with English abstract), 21(3): 560-567.
- Kiparisova, L. D. and Popov, Y. N. 1956. Subdivision of the lower series of the Triassic system into stages. *Dokl. Akad. Nauk SSSR* (in Russian), 109(4): 842-845.
- Kiparisova, L. D. and Popov, Y. N. 1964. The project of subdivision of the Lower Triassic into stages. *XXII Int. Geol. Congress, Reports of Soviet Geologists, Problem 16a* (in Russian): 91-99.
- Lazurkin, D. V. and Korchinskaya, M. V. 1963. On the problem of the Olenekian Stage stratotype. *Trudy NIIGA* (in Russian), 136: 99-104.
- Li Jinhua and Ding Baoliang 1981. Two new lamellibranch genera from Lower Triassic of Anhui. *Acta Palaeontologica Sinica* (in Chinese with English abstract), 20(4): 325-330.
- Li Shangwu and Wu Shenghe 1988. Study on petrology and sedimentary environments of the Qinglong Group of the Lower-Middle Triassic in Chaohu, Anhui, in *Study on Lithofacies Paleogeography of Qinglong Group of Lower-Middle Triassic in the Lower Yangtze River Region* (eds. Feng Zengzhao, Wang Yinghua, Li Shangwu et al.) (in Chinese with English abstract). Kunming: Yunnan Science and Technology Press, pp 82-92.
- Mazin, J. M., Suteethorn, V., Buffetaut, E. et al. 1991. Preliminary description of *Thaisaurus chonglakmanii* n. g., n. sp., a new ichthyopterygian (Reptilia) from the Early Triassic of Thailand. *Comptes Rendus de l'Académie des Sciences, Series II*, 313: 1207-1212.


- Motani, R. and You, H. 1998. The forefin of *Chensaurus chaoxianensis* (Ichthyosauria) shows delayed mesopodial ossification. *Journal of Paleontology*, 72: 133-136.
- Orchard, M. J. 1995. Taxonomy and correlation of Lower Triassic (Spathian) segminate conodonts from Oman and revision of some species of *Neospathodus*. *Journal of Paleontology*, 69: 110-122.
- Rostovtsev, K. O. and Zhamoïda, A. I. 1984. A standard for Triassic time in the USSR (in Russian). Leningrad: Academy of Sciences of the USSR.
- Spath, L. F. 1934. Catalogue of the Fossil Cephalopoda in the British Museum (Natural History), Part IV, The Ammonoidea of the Triassic, London: British Museum (Natural History), pp 1-521.
- Sweet, W. C. 1970. Uppermost Permian and Lower Triassic conodonts of the Salt Range and Trans-Indus Ranges, West Pakistan, in *Stratigraphic Boundary Problems: Permian and Triassic of West Pakistan* (eds. Kummel, B., Teichert, C.). University of Kansas, Department of Geology Special Publication, No. 4: 207-275.
- Sweet, W. C., Mosher, L. C., Clark, D. L. et al. 1971. Conodont biostratigraphy of the Triassic. *Geological Society of America, Memoir*, No. 127: 441-465.
- Sweet, W. C. and Bergstroem, S. M. 1986. Conodonts and biostratigraphic correlation. *Annual Review of Earth and Planetary Sciences*, 14: 85-112.
- Tong Jinnan 1997. Lower Triassic sequence stratigraphy of Chaoxian, Anhui. *Acta Geoscientia Sinica* (in Chinese with English abstract), 18(2): 215-219.
- Tong Jinnan 1998. A study of the paleoecology of the Middle Triassic bivalve *Daonella* and *Posidonia* from South Guizhou, *Exploration of Geosciences* (in Chinese with English abstract). Wuhan: China University of Geosciences Press, No. 7: 115-119.
- Tong Jinnan, Zhang Jianjun, and Zhao Laishi 2001a. Report on the Lower Triassic of Chaohu, Anhui Province, China. *Albertiana*, 25: 23-27.
- Tong Jinnan, Yin Hongfu, Zhang Jianjun et al. 2001b. Proposed new Lower Triassic stages in South China. *Science in China, Ser. D*, 44(11): 961-967.
- Tong Jinnan, Qiu Haiou, Zhao Laishi et al. 2002. Lower Triassic inorganic carbon isotope excursion in Chaohu, Anhui Province, China. *Journal of China University of Geosciences*, 13(2): 98-106.
- Yin Hongfu and Tong Jinnan 2002. Chinese marine Triassic stages and boundaries of Lower Triassic stages. *Earth Sciences Journal of China University of Geosciences* (in Chinese with English abstract), 27(5): 490-497.
- Yin Hongfu, Sweet, W. C., Glenister, B. F. et al. 1996. Recommendation of the Meishan Section as Global Stratotype Section and Point for basal boundary of Triassic System. *Newsletters on Stratigraphy*, 34(2): 81-108.
- Yin Hongfu, Ding Meihua, Zhang Kexin et al., 1995. Dongwuan-Indosinian ecostratigraphy of Yangtze platform and its margins (in Chinese with detailed English summary), Beijing: Science Press.
- Young Chongchian and Dong Zhiming 1972. *Chaohusaurus geishanensis* in Anhui, in *On the Aquatic Triassic Reptilia in China* (eds. Young Chongchian, Dong Zhiming), Institute of Vertebrate Paleontology and Paleoanthropology. CAS, Memoir A (in Chinese), 9: 11-15.
- Yin Hongfu and Zhang Kexin, Tong Jinnan et al. 2001. The global stratotype section and point (GSSP) of the Permian-Triassic boundary. *Episodes*, 24(2): 102-114.
- Zakharov, Y. D. 1994. Stratotype of the Induan-Olenekian boundary of the Lower Triassic. *Tikhookeanskaya Geologiya* (in Russian), 4: 44-44.
- Zakharov, Y. D. 1996. The Induan-Olenekian boundary in the Tethys and Boreal Realm. *Annali dei Musei Civici di Rovereto, Sezione Archeologia, Storia e Scienze Naturali*, 11: 133-156.
- Zakharov, Y. D., Shigeta, Y., Popov, A. M. et al. 2000. The candidates of global stratotypes of the boundary of the Induan and Olenekian stages of the Lower Triassic in southern Primorye. *Albertiana*, 24: 12-26.




Picture 1: Profile of the Lower Triassic of the North Pingdingshan Section, Chaohu, Anhui Province




Picture 2: Profile of the Lower Triassic of the West Pingdingshan Section — the proposed Global Stratotype Section of the Induan-Olenekian boundary




Picture 3: Induan-Olenekian boundary strata at the West Pingdingshan Section, indicating the boundaries marked by conodonts and ammonoids



Picture 4: Subdivision of Bed 23 in the West Pingdingshan Section
See the text for the detailed description of the sub-beds



Picture 5: Subdivision of Bed 24 in the West Pingdingshan Section
See the text for the detailed description of the sub-beds



Picture 6: Subdivision of Bed 25 in the West Pingdingshan Section
See the text for the detailed description of the sub-beds

Triassic Ammonoid Succession In South Primorye: 2. Middle Olenekian Tirolites – Amphistephanites Zone

Yuri D. Zakharov¹, Alexander M. Popov and Galina I. Buryi

¹yurizakh@mail.ru

Abstract

A review of a new data on the middle Olenekian (*Tirolites* – *Amphistephanites* Zone) biostratigraphy of South Primorye is given on the basis of the five main sections: Balka, Zhitkov, Tobisin, Shmidt and Konechnyj. Data on ammonoid distribution show that all brachiopod species from Russian Island described by Bittner and Dagys on the basis of other workers' collections (*Fletcherithyris margaritovi*, *Piarorhynchella triassica*, *Costispiriferina mansfieldi*, *Paranorellina parisi*, *Hustedtiella planicosta* and *Spirigerinellina pygmaea*) are from the middle Olenekian *Amphistephanites-Tirolites* Zone, but not from the Induan or Upper Olenekian, as considered earlier. The *Tirolites* – *Amphistephanites* Zone can be correlated on the basis of both paleontological data and positive carbon-isotopic anomalies, which were discovered in South Primorye, South China, Salt Range and North Caucasus now.

Introduction

During a long time we have no information on paleontological characteristics for the middle Olenekian of South Primorye. Only in 1981 Buriy and Zharnikova (1981) described five middle Olenekian ammonoid species revised later by Zakharov (Zakharov and Rybalka, 1987). The *Tirolites* – *Amphistephanites* Zone introduced by Zakharov (Zakharov and Rybalka, 1987; Zakharov, 1997) locates between the *Anasibirites nevolini* and *Neocolumbites insignis* Zones (Table). Middle Olenekian conodonts of Russian Island were described by Buriy (1979) and Rybalka (Zakharov and Rybalka, 1987).

According to Dagys (1974), Xu and Liu (1983) and Chen et al. (2002) brachiopods are very rare in the Lower Triassic everywhere (Idaho, Greenland, South Primorye, Japan, Central Himalaya, Salt Range, South China, North Caucasus, Mangyshlak and Balkans) and their generic diversity very low. Only about 18 genera of Lower Triassic articulate brachiopods (*Meishanorhynchia*, *Neowellerella*, *Crurithyris*?, *Abrekia*, *Spinomarginifera*, *Costispiriferina*, *Fletcherithyris*, *Hustedtiella*, *Sulcatinella*, *Piarorhynchella*, *Plectoconcha*, *Piarorhynchella*, *Costispiriferina*, *Paranorellina*, *Spirigerinellina*, *Thyratriaria*, *Compositella*, *Lissorhynchia*) are known now.

The first Triassic brachiopods ("*Terebratula*" *margaritovi* Bittner) of South Primorye (Schmidt and Zhitkov Capes in Russian Island) were investigated by Bittner (1899), who considered them to be early Triassic in age. Later Dagys (1965, 1972, 1974) investigated *Fletcherithyris margaritovi* (Bittner) from Russian Island in detail (he considered it to be Induan) and determined some other brachiopod species from Russian Island and Abrek Bay, but their stratigraphical affixment was given also inaccurately by him.

The aim of this contribution, sequential of our previous paper (Zakharov et al., 2002), is to show the revised data on distribution of both ammonoids and brachiopods in the middle part of the Olenekian (upper Ayaxian Substage, *Tirolites* – *Amphistephanites* Zone) of South Primorye, where articulate brachiopods are most abundant in that region.

Middle Olenekian ammonoid, brachiopod and conodont distribution

Balka Cape

The Balka Cape section locates at the north-western part of the Paris Bay in Russian Island. Only the lower and middle parts of the Zhitkov Formation (*Tirolites* – *Amphistephanites* Zone) about 32 m in thick is exposed there (Fig. 1). It is composed there, as in other sections of Russian Island, by grayish-green sandstone with relatively thick lenses of sandy limestone-coquina and white limestone. The lower part of the formation is characterized by brachiopods (*Hustedtiella planicosta* Dagys, *Paranorellina parisi* Dagys, *Spirigerellina pygmaea* Dagys and, apparently, *Piarorhynchella triassica* (Girty)) (Dagys, 1972, 1974), bivalves (*Neoschizodus laevigatus* (Zieten)) and ammonoids (*Tchernyshevites costatus* Zakharov, *Bandoites elegans* Zakharov). In the middle part of the Formation only bivalves and ammonoids *Tchernyshevites costatus* Zakharov and *Amphistephanites parisensis* (Zakharov) were discovered.

Zhitkov Cape

The Zhitkov Cape section is described at the north-eastern part of Russian Island. This is the stratotype of the Zhitkov Formation (Fig. 2). Its full thickness is 40 m. In descending order, its sequence in the stratotype section is:

54. Greyish-green sandstone with lenses (0.2-0.3 m) of sandy limestone-coquina..... 16.0 m

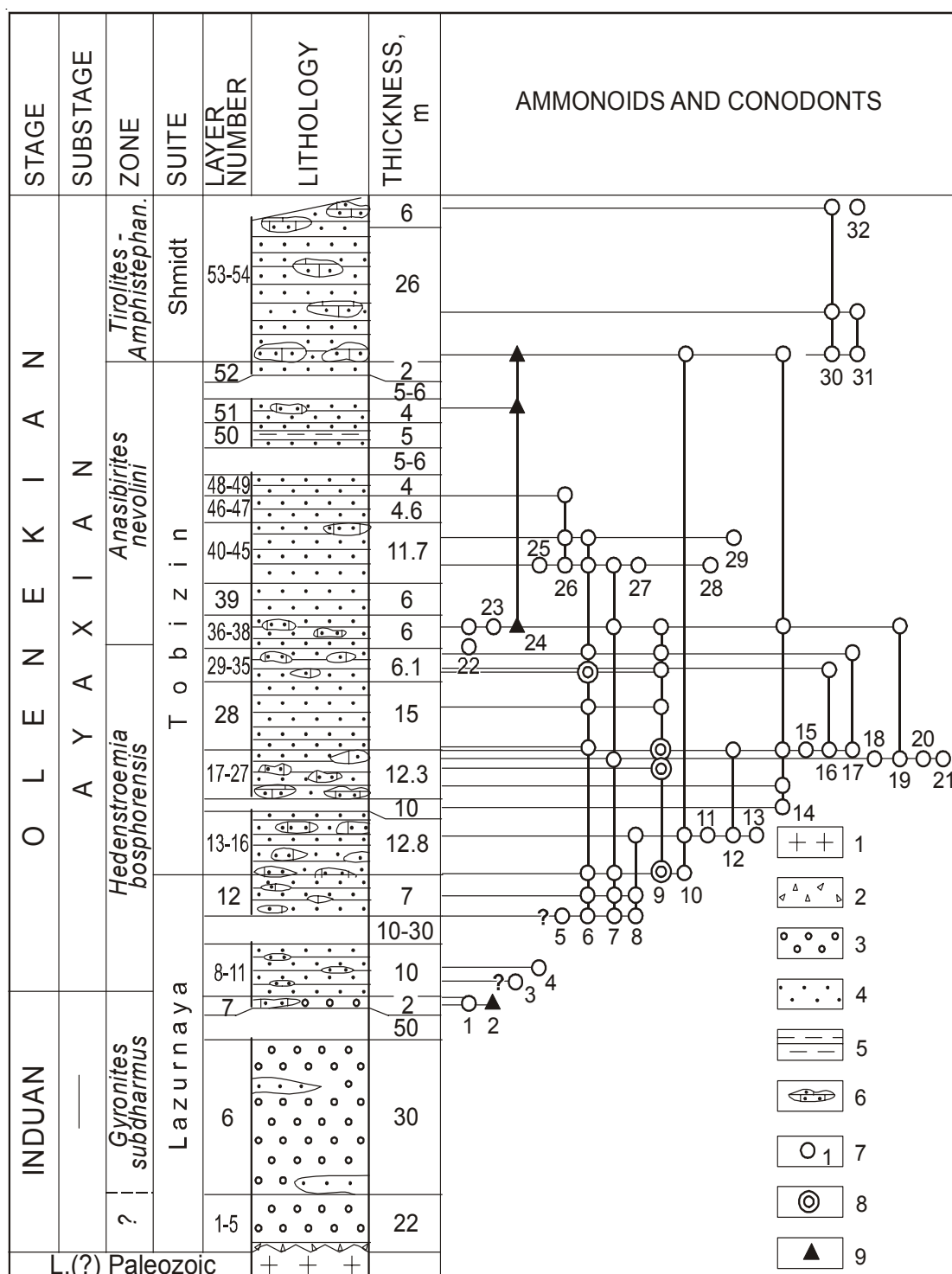


Fig. 1. Lithostratigraphical column of Triassic sediments exposed between Margaritov and Balka. Designation: 1 – granite, 2 – gneiss, 3 – conglomerate, 4 – sandstone, 5 – siltstone, 6 – lenses of calcareous sandstone-coquina, 7 – mollusk species and its number, 8 – dominant mollusk species and its number, 9 – conodont species and its number). Species: 1 – *Gyronites* sp., 2 – *Neospathodus pakistanensis*, 3 – *Proharpoceras carinatitabulatum*, 4 – *Juvenites* cf. *simplex*, 5 – *Gyronites* aff. *planissimus*, 6 – *Arctoceras septentrionale*, 7 – *Juvenites* sp., 8 – *Dieneroceras chaoi*, 9 – *Meekoceras subcristatum*, 10 – *Pseudosageceras* sp., 11 – *Epihedensstroemia ajaxensis*, 12 – *Hedenstroemia bosphorensis*, 13 – *Ussuria iwanowi*, 14 – *Arctoceras* sp., 15 – *Owenites koeneni*, 16 – *Pseudosageceras longilobatum*, 17 – *Prosphingitoides hexagonalis*, 18 – *Preflorianites* sp., 19 – *Meekoceras boreale*, 20 – *Anaxenaspis orientalis*, 22 – *Inyoites spicini*, 23 – *Arctoceras labogense*, 24 – *Furnishius triserratus*, 25 – *Meekoceras* sp., 26 – *Preflorianites* sp., 27 – *Hemiprionites* sp. indet., 28 – *Gurleyites* sp., 29 – *Ambites* cf. *discus*, 30 – *Tchernyshevites costatus*, 31 – *Bandoites elegans*, 32 – *Amphistephanites parisensis*.

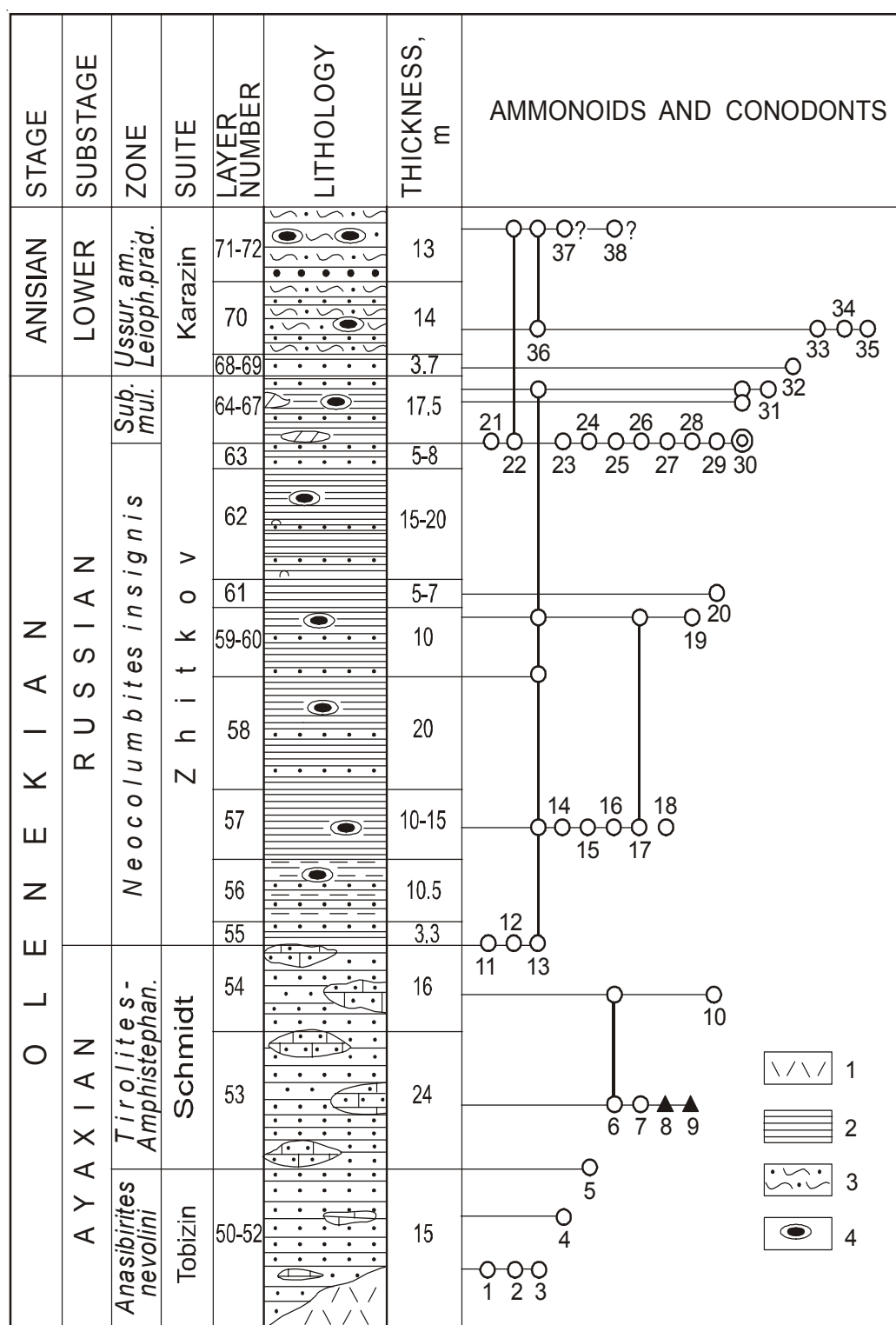


Fig. 2 Lithostratigraphical column of Triassic sediments exposed at the south-western part of the Zhirkov Cape: 1 – Cretaceous felsite porphyry, 2 – mudstone and siltstone, 3 – spotted sandy siltstone, 4 – calcareous concretion. Abbreviation: Sub. mul. - *Subcolumbites multiformis*, Uss. am. – *Ussuriphyllites amurensis*, Leoph. prad. – *Leiophyllites pradyumna*.

Species: 1 – *Pseudosageceras intermedium*, 2 – *Meekoceras subcristatum*, 3 – *Ambites?* sp., 4 – *Meekoceras* sp., 5 – *Tchernyshevites costatus*, 6 – *Bandoites elegans*, 7 – *Kazakhstanites* sp., 8 – *Neogondolella jubata*, 9 – *Furnishius triserratus*, 10 – *Tirolites?* sp., 11 – *Pseudosageceras* sp., 12 – *Nordophiceras* sp., 13 – *Columbites* sp. indet., 14 – *Svalbardiceras zhirkoviense*, 15 – *Tirolites* cf. *subcassianus*, 16 – *Khvalinites* cf. *unicus*, 17 – *Hellenites inopinatus*, 18 – *Neocolumbites grammi*, 19 – *Olenekoceras miroshnikovi*, 20 – *Procarinites* sp., 21 – *Pseudosageceras longilobatum*, 22 – *P. simplex*, 23 – *Zhirkovites insularis*, 24 – *Pseudoprosphingites globosus*, 25 – *Isculitoides suboviformis*, 26 – *Arnauticelites gracilis*, 27 – *Prenkites* aff. *timorensis*, 28 – *Preflorianites maritimus*, 29 – *Dieneroceras karazini*, 30 – *Subcolumbites multiformis*, 31 – *Arnautocelites* sp., 32 – *Leiophyllites* sp., 33 – *Hollandites tozeri*, 34 – *Japonites russkiensis*, 35 – *Sturia japonica*, 36 – *Leiophyllites pradyumna*, 37 – *Hollandites* cf. *japonicus*, 38 – *Ptychites austroussuriensis*.

Brachiopods – *Fletcherithyris margaritovi* (Bittner), *Costispiriferina* aff. *mansfieldi* (Girty), *Thyratryaria*? sp., *Compositella*? sp., Atriboniidae gen. nov., *Lissorhynchia*? sp., bivalves – *Eumorphotis iwanowi* Bittner, nautiloids – *Phaedrysmocheilus* sp., ammonoids – *Tirolites*? sp., *Bandoites elegans* Zakharov.

53. Greyish-green sandstone with thick (1 m) lenses of sandy limestone-coquina.....24.0 m

Brachiopods – *Lingula borealis* Bittner, *Costispiriferina* aff. *mansfieldi* (Girty), *Costispiriferina* sp.; bivalves – *Neoschizodus laevigatus* (Zieten), *Eumorphotis iwanowi* (Bittner), gastropods, cephalopods – *Trematoceras* sp., *Bandoites elegans* Zakharov, *Kazakhstanites sonticus* (Zakharov), conodonts – *Neogondolella jubata* Sweet, *Neospathodus triangularis* (Bender), *Enantiognathus zieglerei* (Diebel), *Hindeodella triassica* (Müller), *Hadrodontina symmetrica* (Staesche), *Furnishius triserratus* Clark.

Tobizin Cape

Only the lower part of the Zhitkov Formation (10-15 m thick) is known at the south part of Russian Island (Fig. 3). It is characterized by inarticulate brachiopods (*Lin-*

gula borealis Bittner), bivalves (*Eumorphotis iwanowi* (Bittner)) and ammonoids (*Amphistephanites parisensis* (Zakharov), *Bandoites tobisinensis* (Kiparisova), “*Flemingites*” *tobisinensis* Zakharov).

Schmidt Cape

In descending order, the sequence of the Schmidt Formation (38-40 m) at the south-eastern part of Russian Island is (Fig. 4):

Tirolites – *Amphistephanites* Zone

Tirolites ussuriensis Beds

9. Grey sandstone with thin (1 cm) interlayers of siltstone and mudstone.....2.5 m

Ammonoids – *Tirolites* sp., *Wasatchites* sp., *Preflorianites*? sp.

8. Greyish-green sandstone with thick (1 m) lenses of sandy limestone-coquina and limestone25.0 m

Brachiopods – *Fletcherithyris margaritovi* (Bittner), *Bakevellia exporrecta* (Lepsius),

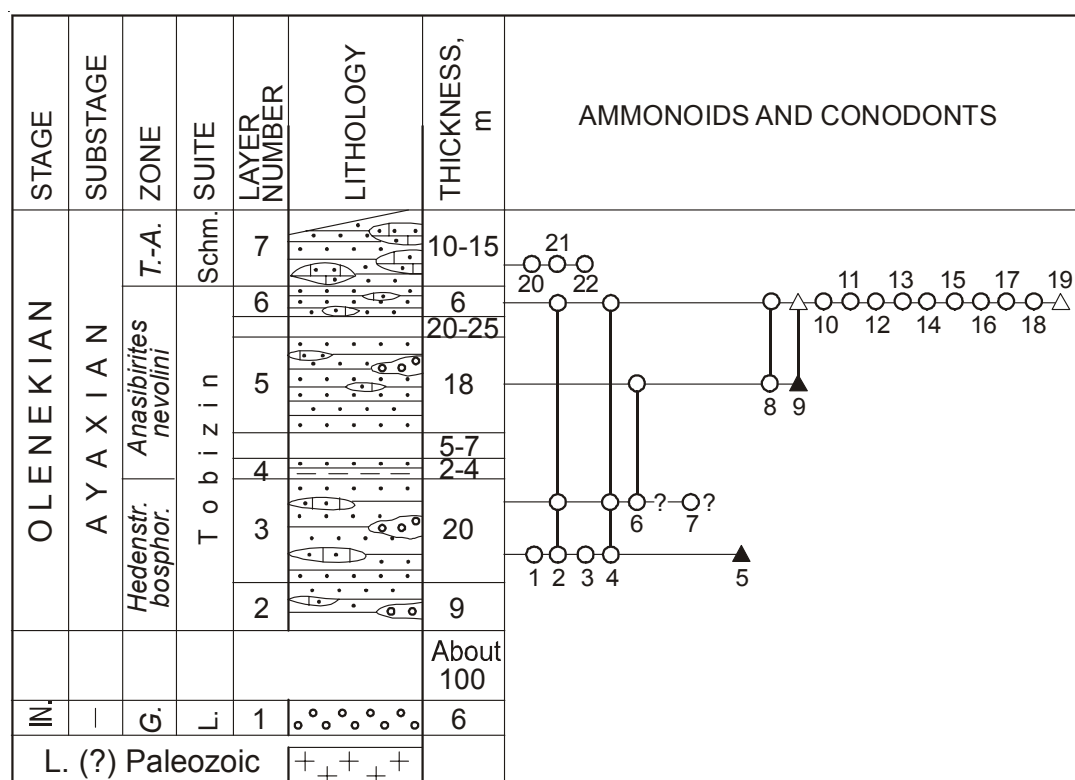


Fig. 3. Lithostratigraphical column of Triassic sediments exposed at the Tobizin Cape. Designation as in Fig. 1. Abbreviation: G. – *Gyronites subdarmus*, *Hedenstr. bospor.* – *Hedenstroemia bosphorensis*, T.-A. – *Tirolites-Amphistephanites*, IN. – Induan, L. – Lazurnaya, Schm. – Schmidt.

Species: 1 – *Ussuria* aff. *iwanowi*, 2 – *Arctoceras septentrionale*, 3 – *Dieneroceras* sp., 4 – *Meekoceras subcristatum*, 5 – *Neospathodus pakistanensis*, 6 – *Meekoceras* cf. *boreale*, 7 – *Koninckites varaha*, 8 – *Owenites koeneni*, 9 – *Furnishius triserratus*, 10 – *Parahedenstroemia conspicienda*, 11 – *Anasibirites* sp., 12 – *Hemiprionites* sp., 13 – *Wasatchites sikhotealinensis*, 14 – *Arctoceras labogense*, 15 – *Meekoceras* aff. *gracilitatis*, 16 – *Juvenites*? sp., 17 – *Koninckites timorensis*, 18 – *Prosphingitoides ovalis*, 19 – *Neospathodus* aff. *hommeri*, 20 – *Amphistephanites parisensis*, 21 – *Bandoites tobisinensis*, 22 – “*Flemingites*” *tobisinensis*.

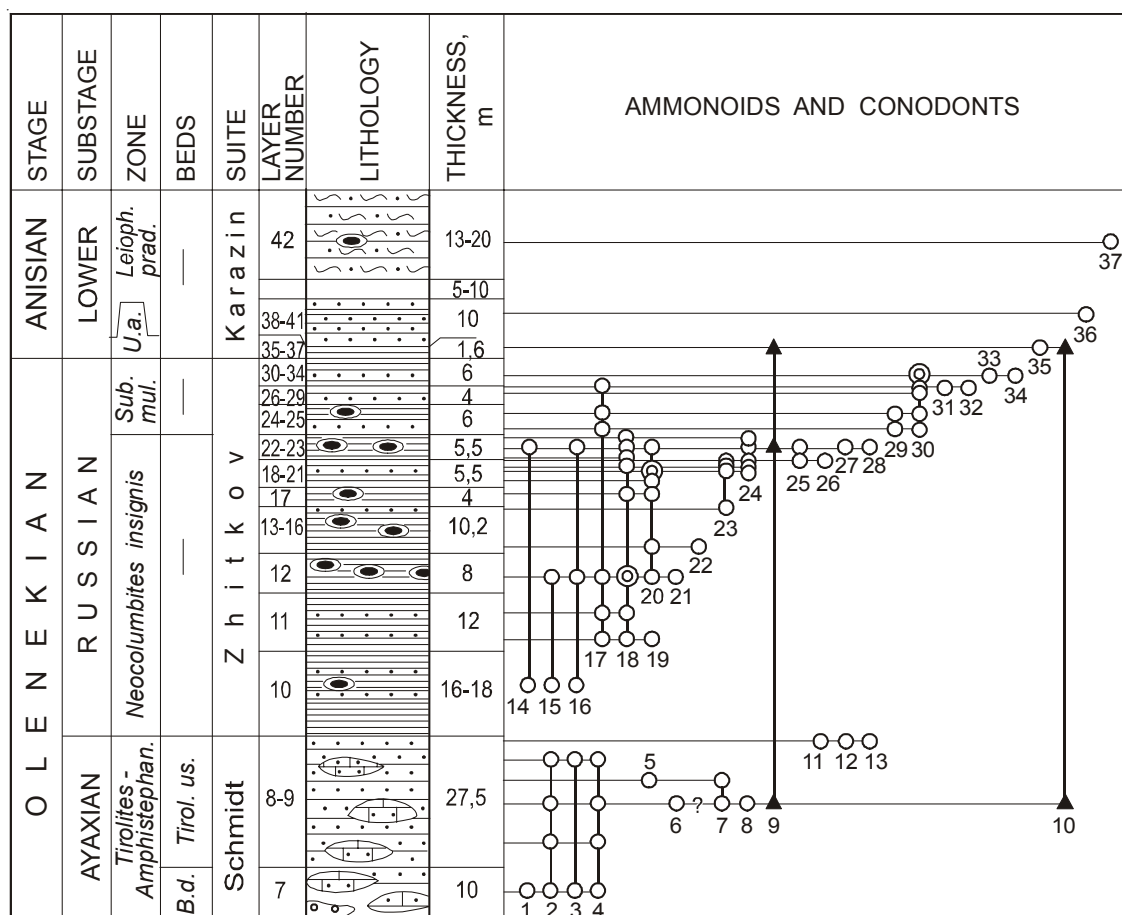


Fig. 4. Lithostratigraphical column of Triassic sediments exposed at the Schmidt Cape and Tchernyshev Bay. Designation as in Fig. 1 and 2. Abbreviation: *Tirolites-Amphistephan.* – *Tirolites-Amphistephanites*, *Sub. m.* – *Subcolumbites multiformis*, *U.a.* – *Ussuriophyllites amurensis*, *Leio. prad.* – *Leioophyllites pradyumna*, *B.d.* – *Bajarunia dagysi*, *Tirol.us.* – *Tirolites ussuriensis*.

Species: 1 – *Bajarunia dagysi*, 2 – *Tchernyshevites costatus*, 3 – *T. subdalmatus*, 4 – *Bandoites elegans*, 5 – *Kazakhstanites sonticus*, 6 – *K. zakharovi*, 7 – *Tirolites subcassianus*, 8 – *T. ussuriensis*, 9 – *Neospathodus homeri*, 10 – *N. triangularis*, 11 – *Tirolites* sp., 12 – *Wasatchites* sp., 13 – *Preflorianites*? sp., 14 – *Hemilecanites discoides*, 15 – *Columbites* aff. *parisianus*, 16 – *Burijites skorochodi*, 17 – *Pseudosageceras* sp., 18 – *Khvalinites unicus*, 19 – *Hellenites tchernyscheviensis*, 20 – *Columbites ussuriensis*, 21 – *Leioophyllites praematurus*, 22 – *Neocolumbites insignis*, 23 – *Neocolumbites grammi*, 24 – *Olenekoceras miroshnikov*, 25 – *Procolumbites subquadratus*, 26 – *Olenekoceras* sp., 27 – *Hellenites inopinatus*, 28 – *Hemilecanites* sp., 29 – *Arnaudoceltites* sp., 30 – *Subcolumbites multiformis*, 31 – *Arnaudoceltites gracilis*, 32 – *Prenkites timorensis*, 33 – *Zhitkovites globosus*, 34 – *Palaeophyllites superior*, 35 – *Ussuriophyllites amurensis*, 36 – *Leioophyllites* aff. *pradyumna*, 37 – *Balatonites* sp. indet.

Eumorphotis iwanowi (Bittner), gastropods, ammonoids – *Tchernyshevites costatus* Zakharov, *T. subdalmatus* (Zharnikova), *Bandoites elegans* Zakharov, *Kazakhstanites sonticus* (Zakharov), *K. zakharovi* Zharnikova, *Tirolites subcassianus* Zakharov, *T. ussuriensis* Zharnikova, conodonts – *Neospathodus homeri* (Bender), *N. triangularis* (Bender), *N. zaksi* Buryi. Brachiopods *Fletcherithyris margaritovi* (Bittner) are most abundant there (Fig. 5).

Bajarunia dagysi Beds

7. Greyish-green sandstone with lenses (0.6 m) of sandy limestone-coquina and conglomerate.....10.0 m

Bivalves – *Eumorphotis multiformis* (Bittner), *Neschizodus* sp., *Bakevellia* sp., cephalopods – *Trematoceras* sp., *Bajarunia dagysi* Zakharov,

Amphistephanites parisensis (Zakharov), *Tchernyshevites costatus* Zakharov, *T. subdalmatus* (Zharnikova), *Bandoites elegans* Zakharov.

Konechnyj Cape

The largest accumulation of Lower Triassic articulate brachiopod shells has been discovered in the Schmidt Formation of the Konechnyj Cape (Russian Island, Novik Bay). The sequence (20-30 m) is characterized by crinoids, bryozoans, brachiopods and very rare bivalves (*Eumorphotis multiformis* (Bittner) and ammonoids (apparently, *Tchernyshevites costatus* Zakharov) (Fig. 6). Numerous brachiopods are represented by *Fletcherithyris margaritovi* (Bittner), *Costispiriferina* aff. *mansfieldi* (Girty) and some new taxa of Spiriferinida and Rhynchonellida.



Fig. 5. Brachiopod (*Fletcherihris margaritovi*) gathering in the middle Olenekian *Amphistephanites-Tirolites* Zone of the Schmidt Cape, Russian Island.

Conclusions

1. The *Tirolites* – *Amphistephanites* Zone in South Primorye is characterized by marked ammonoid and brachiopod assemblages; it can be correlated on the basis of both paleontological data and the positive carbon-isotopic anomalies, which recently were discovered in South Primorye, South China (Anhui Province, Chaohu) (Tong et al., in press), North Caucasus (Rufabgo, Svinyachya and Kapustina) (Zakharov et al., 2000) and Salt Range (Atudorei, 1999) now.

2. Data on ammonoid distribution show that all brachiopod taxa from Russian Island (Far East) described by Bittner and Dagys on the basis of other workers' collections are from the single level: middle Olenekian *Amphistephanites-Tirolites* Zone, but not from Induan or Upper Olenekian, as considered earlier (Dagys, 1965, 1972, 1974). Rare brachiopod shells are also present in both the Late Olenekian *Neocolumbites insignis* and the *Subcolumbites multiformis* Zones and also in Lower Anisian Zones of Russian Island, but they do not investigated yet.

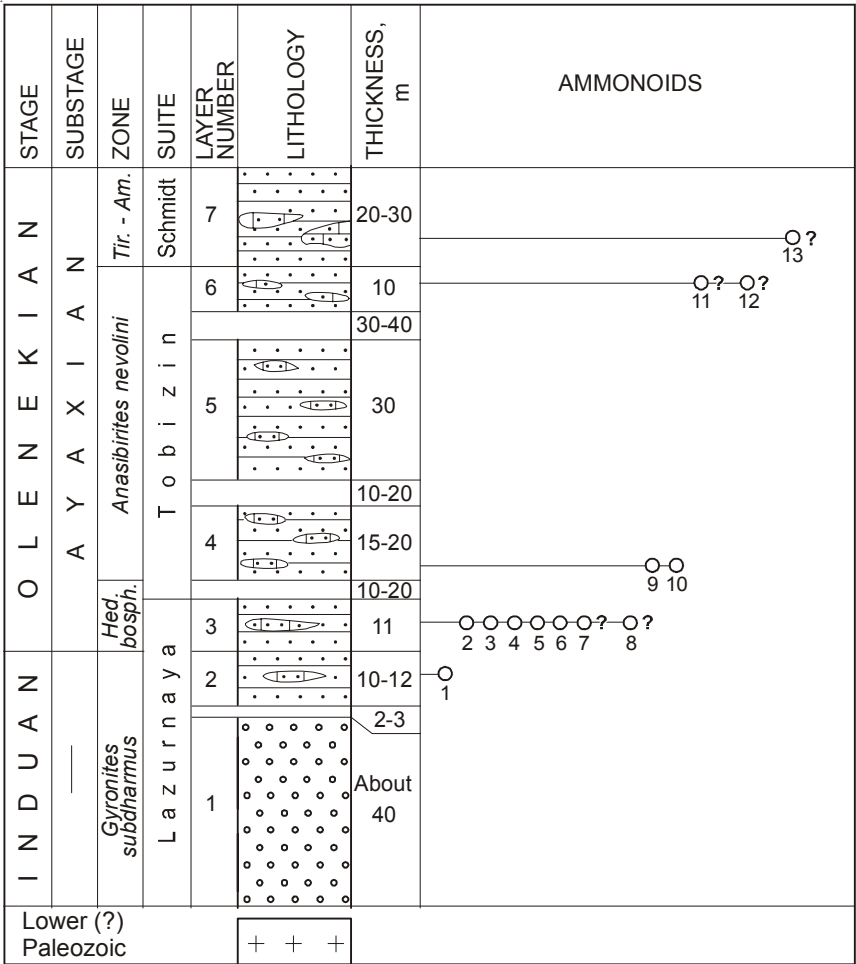


Fig. 6. Lithostratigraphical column of Triassic sediments exposed between the Melkovodnaya Bay and Konechny Cape. Designation as in Fig. 1. Abbreviation: *Hed. bosph.* – *Hedenstroemia bosphorensis*, *Tir.-Am.* – *Tirolites-Amphistephanites*.
Species: 1 - *Gyronites subdharmus*, 2 – *Dieneroceras chaoi*, 3 – *Hedenstroemia bosphorensis*, 4 – *Owenites* sp. indet., 5 – *Prosphingitoides* sp. indet., 6 – *Juvenites novikensis*, 7 – *Meekoceras boreale*, 8 – *Arctoceras* sp., 9 – *Meekoceras subcristatum*, 10 – *Arctoceras labogense*, 11 – *A. robinsoni*, 12 – *A. septentrionale*, 13 – *Tchernyshevites costatus*.

2. Within the Triassic of South Primorye more or less abundant brachiopod assemblages were discovered at the three stratigraphical levels: (1) Induan-Olenekian boundary transition (Abrek Bay), (2) middle Olenekian *Amphistephanites-Tirolites* Zone (Russian Island) and (3) the base of the Ladinian (Western Amur Gulf, Atlassov Cape area).

3. It is known that Lower Triassic articulate brachiopods at whole are characterized by very low taxonomic diversity (only about 17 genera or some more have been described). South Primorye is one of most perspective areas for studying of Lower Triassic articulate brachiopods because not less than 15 genera are present here, part of them seems to be new ones and need in detail investigation.

Acknowledgment

This research was made under the financial support of grant RFBR (Russia) (projects 01-05-64599 and 01-04-49416).

References

- Atudorei, N.-V. 1999. Constraints on the Upper Permian to Upper Triassic marine carbon isotope curve. Case studies from the Tethys. (PhD Thesis). Univ. of Lausanne. Dep. of Earth Sciences, Geol. Museum, Lausanne, 161 pp.
- Bittner, A. 1899. Versteinerungen aus den Trias-Ablagerungen des Sued-Ussuri-Gebietes in der Ostsibirischen Kuestenprovinz. Mem. Com. Geol., 7(4): 1-35, 4 pls.
- Burij, I.V. and Zharnikova, N.K. 1981. Ammonoids from *Tirolites* Zone of South Primorye. Paleont. Zhurn., 1981(3): 61-69, 1 pl. (in Russian).
- Buryi, G.I. 1979. Lower Triassic conodonts in South Primorye. Nauka, Moskva, 144 pp., 21 pls. (in Russian).
- Chen, Z.Q., Shi, G.R. and Kaiho, K. 2002. A new genus of rhynchonellid brachiopod from the Lower Triassic of South China and implications for timing the recovery of brachiopoda after the end-Permian mass extinction. *Palaeontology*, 45(1): 149-164.
- Dagys, A.S. 1965. Triassic brachiopods of Siberia. Moskva, Nauka, 186 pp., pls. 1-26 (in Russian).
- Dagys, A.S. 1972. Morphology and systematics of Mesozoic retzioid brachiopods. In: A.S. Dagys and A.B. Ivanovsky (eds.), *Morphological and phylogenetic problems in paleontology*. Trudy IGG SO AN SSSR, 112: 94-105 (in Russian).
- Dagys, A.S. 1974. Triassic brachiopods (morphology, classification, phylogeny, stratigraphic significance and biogeography). Novosibirsk, Nauka, 387 pp., pls. 1-49 (in Russian).
- Tong Jinnan, Zakharov, Y.D., Orchard, M.J., Yin Hongfu and Hansen, H.J. (in press). A candidate of the Induan-Olenekian boundary stratotype in the Tethyan region. *Science*.
- Xu Gui-rong and Liu Guang-cai. 1983. Brachiopods. In: Yang Zun-yi et al. (eds.), *Triassic of the South Qilian Mountains*. Geological Publishing House, Peking, p. 84-128, pls. 1-11.
- Zakharov, Y.D. 1997. Ammonoid evolution and the problem of the stage and substage division of the Lower Triassic. *Mem. Geologie (Lausanne)*, 1997(30): 121-132, 3 pls.
- Zakharov, Y.D. and Rybalka, S.V. 1987. Standards for the Permian-Triassic in the Tethys. In: Y.D. Zakharov and Y.I. Onoprienko (eds.), *Problems of the Permian and Triassic biostratigraphy of the East USSR*. DVNC AN SSSR, Vladivostok, p.6-48, 6 pls. (in Russian).
- Zakharov, Y.D., Shigeta Y., Popov, A.M., Buryi G.I., Oleinikov, A.V., Dorukhovskaya E.A. and Mikhailik, T. M. 2002. Triassic ammonoid succession in South Primorye: 1. Lower Olenekian *Hedenstroemia bosphorensis* and *Anasibirites nevolini* Zones. *Albertiana*, 27: 42-64.
- Zakharov, Y.D., Ukhaneva, N.G., Ignatyev, A.V., Afanasyeva, T.B., Buryi, G.I., Panasenko, E.S., Popov, A.M., Punina, T.A., and Cherbadzhi, A.K. 2000. Latest Permian and Triassic carbonates of Russia: new palaeontological findings, stable isotope, Ca-Mg ratio, and correlation. In: H. Yin, J.M. Dickins, G.R. Shi and J. Tong (eds.), *Latest Permian and Triassic evolution of Tethys and Western circum-Pacific*. *Developments in Palaeontology and Stratigraphy*, 18. Elsevier, Amsterdam, p. 141-171.



Fig. 7. Brachiopod (*Costispiriferina* aff. *mansfieldi* (Girty)) and some other taxa) gathering in the middle Olenekian *Amphistephanites-Tirolites* Zone of the Konechnyj Cape, Russian Island.



Fig. 8. Brachiopod (*Abrekia costata* Dagys) gathering in the Induan-Olenekian transition of the Abrek Bay.



Fig. 9. Brachiopod gathering in the lowermost part of the Ladinian *Monophyllites-Protrachyceras* Beds of the Atlassov Cape area.

The Global Stratigraphic Section and Point2 (GSSP) of the base of the Olenekian Stage (Lower Triassic)

Yuri Zakharov

Far Eastern Geological Institute, Russian Academy of Sciences (Far Eastern Branch), 690022 Vladivostok

IOBWG exists about seven years. The first list of the IOBWG was published in *Albertiana* 20 in 1997 (Zakharov, 1997c). Since then three members died (Prof. Algirdas S. Dagys from Vilnius, Dr. Nikolai I. Kurushin from Novosibirsk and Dr. Valeria S. Rudenko from Vladivostok) and some people retired on a pension. I am very sorry. In the upshot, five new members have been invited (Table).

Discussion on the Induan-Olenekian boundary after 29th IGC in Kyoto has been published in *Albertiana* (Baud and Gaetani, 1992; Zakharov, 1994a, 1995, 1997a,b,c, 1999a,b; Zakharov and Popov, 1999; Zakharov et al., 1999, 2000, 2002a,b,c; Zakharov et al., in press; Dagys, 1999; Tong et al., 2001, 2002; Kozur, 2003) and some other journals (Dagys, 1997; Zakharov, Y.D., 1994b, 1996, 1997d; Tong et al., 2003; Tong et al. in press; Markevich, P.V. and Zakharov, Y.D., in press).

As a result, three candidate stratotype sections for the Induan-Olenekian boundary have been offered: Tri Kamnya Cape, South Primorye (Zakharov, 1996), Abrek Bay, South Primorye (Zakharov et al., 2000, 2002c) and Chaohu, Anhui Province (Tong et al., 2003). But it must be admitted, taking into consideration some results of prolonged and comprehensive analysis of complete data on ammonoid and conodont biostratigraphy, magnetostratigraphy and carbon-isotopic stratigraphy obtained from these sections and taking into account also some political conditions that only Chaohu one seems to be a section agreeable to the global standards. Detailed information on that section partly known from publications (Tong et al., 2001, 2002, 2003; Tong et al., in press) will be given soon to all IOBWG members.

Because the main complex of field and analytic works on the Chaohu section has been realized, we are going to learn the IOBWG members' opinion on it in January-February 2004, using, apparently, their absentee ballots.

References

- Baud, A. and Gaetani, M. 1992. Official meeting of the Subcommission on Triassic Stratigraphy. *Albertiana*, 10: 11-16.
- Dagys, A. 1995. Zonation of Eastern Boreal Lower Triassic and Induan/Olenekian boundary. *Albertiana*, 15: 19-23.
- Dagys, A. 1997. Zonal scheme of the Boreal Lower Triassic and Induan-Olenekian boundary. *Tikhookeanskaya Geologiya*, 16 (4): 36-40 (in Russian).
- Kozur, H.W. 2003. Integrated ammonoid, conodont and radiolarian zonation of the Triassic and some remarks to Stage/Substage subdivision and the numeric age of the Triassic stages. *Albertiana*, 28: 57-74.
- Markevich, P.V. and Zakharov, Y.D. (eds.), in press. Triassic and Jurassic of the Sikhote-Alin. *Dal'nauka*, Vladivostok (in Russian).
- Markevich, P.V., Zakharov, Y.D. and Khanchuk A.I. 2003. New data on Lower and Middle Triassic formations of the south-western Sikhote-Alin. *Doklady Akademii Nauk*, 393 (5): 1-4.
- Tong Jinnan, Zhang Jianjun and Zhao Laishi. 2001. Report on the Lower Triassic of Chaohu, Anhui Province, China. *Albertiana*, 25: 23-27.
- Tong Jinnan, Zhang Jianjun and Zhao Laishi. 2002. Report on the field excursion to Chaohu, Anhui Province, South China. *Albertiana*, 27: 26-29.
- Tong Jinnan, Zakharov, Y.D., Orchard, M.J., Yin Hongfu and Hansen, H.J. 2003. A candidate of the Induan-Olenekian boundary stratotype in the Tethyan region. *Science in China*, 46 (11): 1182-1199.
- Tong Jinnan, Zakharov, Y.D. and Wu Shunbao, in press. Early Triassic ammonoid succession in Chaohu, Anhui Province. *Palaeont. Sinica*.
- Zakharov, Y.D. 1994a. Proposals on revision of the Siberian standard for the Lower Triassic and candidate stratotype section and point for the Induan-Olenekian boundary. *Albertiana*, 14:44-51.
- Zakharov, Y.D. 1994b. Stratotype of the Induan-Olenekian boundary of the Lower Triassic. *Tikhookeanskaya Geologiya*, 13 (4): 33-44 (in Russian).
- Zakharov, Y.D. 1995. Some comments on: Dagys, Algirdas, 1995: Zonation of Eastern Boreal Lower Triassic and Induan/Olenekian boundary. *Albertiana*, 16:41-42.
- Zakharov Y.D. 1996. The Induan-Olenekian boundary in the Tethys and Boreal realm. *Ann. Mus. civ. Rovereto. Sez.: Arch., St., Sci. nat. Suppl.*, 11: 133-156.
- Zakharov, Y.D. 1997a. Recent view on the Induan, Olenekian and Anisian ammonoid taxa and zonal assemblages of South Primorye. *Albertiana*, 19: 25-35.
- Zakharov, Y.D. 1997b. New data on Late Carboniferous, Permian, Triassic and Jurassic events. *Albertiana*, 20: 13-17.
- Zakharov, Y.D. 1997c. Induan-Olenekian Boundary Working Group. *Albertiana*, 20: 1
- Zakharov Y.D. 1997d. Ammonoid evolution and the problem of the stage and substage division of the Lower Triassic // *Mém. Géologie (Lausanne)*, 1997 (30): 121-

Table. List of members of the IOBWG (up to January 2004)

| | Name | Address | E-mail | Fax | Remark |
|----|-------------------------------------|--|--|---------------------|--------------------------------------|
| 1 | Baud, Aymon (Dr.) | Parc de la Rouvraie 28, CH-1018 Lausanne, Suisse | aymon.baud@ sst.unil.ch | 021/647.89.73 | Vice- Chairman of the IOBWG |
| 2 | Buryi, Galina I. (Dr.) | FEGI FEB RAS, Pr. Stoletiya 159, Vladivostok, 690022, Russia | buryi@mail.ru | (4232) 317847 | |
| 3 | Dobruskina, Inna A. (Prof.) | Israel | innadob@ vms.huji.ac.il | | |
| 4 | Ehiro, Masayuki (Prof.) | Institute of Geol. and Paleont., Tohoku Univ. Sendai, 980-8578 Japan | ehiro@mail.cc.tochoku.ac.jp | | |
| 5 | Guex, Jean (Prof.) | Institut de geol. paleont., Univ. de Lausanne, BFSH2, CH-1015 Lausanne, Switzerland | jean.guex@ igp.unil.ch | | |
| 6 | Hansen, Hans J. (Prof.) | Copenhagen University, Geological Institute, Oster Voldgade 10, DK- 1350, Copenhagen, Denmark | dinos@ geo.geol.ku.dk | | New member |
| 7 | Henderson, Charles M. (Prof.) | University of Calgary, Dep. of Geology and Geophysics (Stratigraphy), 2500 University Drive NW, Alberta, Canada | charles.henderson @ucalgary.ca | (403) 284- 0074 | New member |
| 8 | Hirsh, Francis (Prof.) | 159-23 Aza Hanamen, Satoura, Narutoshi, 772-0021, Tokushima prefecture, Japan | francis-hirsh@ mrj.biglobe.ne.jp | 088-686- 7723 | |
| 9 | Lozovsky, Vladlen R. (Prof.) | Moscow State Geological Exploration University, Regional Geology & Paleont. Dep., Miklukho-Maklay 23, Moscow, 117878 Russia | vlozovsky@ mtu-net.ru | | |
| 10 | Lucas, Spencer G. (Prof.) | New Mexico Museum of Natural History, 1801, Mountain Road N.W., Albuquerque, New Mexico 87104- 1375 USA | slucas@nmmnh. state.nm.us | 505-841- 2886 | |
| 11 | Orchard, Michael J. (Dr.) | Geol. Survey of Canada, 101-605 Robson St., Vancouver, B. C., V6B 5J3, Canada | morchard@ nrcan.gc.ca | 604-666- 1124 | |
| 12 | Popov Alexander M. (Dr.) | Far Eastern Geological Institute FEB RAS, Pr. Stoletiya 159, Vladivostok, 690022 Russia | amp43@mail.ru | (4232) 317847 | |
| 13 | Shen, Shuzhong (Prof.) | Nanjing Institute of Geology & Paleontology, 39 East Beijing Road, Nanjing, Jiangsu 210008, China | 1) szshen@ nigpas.ac.cn 2) shen.shuzhong @yahoo.com | +86-25- 83282131 | New member |
| 14 | Shigeta, | National Science Museum (Tokyo), | shigeta@ | 81-3-3364- | New |

| | | | | | |
|-----|-----------------------------------|---|--|------------------|-----------------------|
| | Yasunari (Dr.) | Dep. of Geology, 3-23-1, Hyakunin-cho, Shinjuku-ku, Tokyo, 169-0073, Japan | kahaku.go.jp | 710411 | member |
| 15 | Shishkin Michael A. (Prof.) | Paleontological Institute RAS, Profsoyuznaya 123, Moscow B-321, GSP-7. 117868 Russia | schsz@orc.ru | | |
| 16 | Tong Jinnan (Prof.) | China University of Geosciences, Wuhan 430074, China | 1) jntong@cug.edu.cn 2) jntong@public.wh.hb | +86-27-8743 6629 | New member |
| 17 | Tozer E.T. (Dr.) | Geol. Survey of Canada, 101-605 Robson St., Vancouver, B. C., V6B 5J3, Canada | 1) morchard@nrcan.gc.ca 2) etozer@nrcan.gc.ca | | |
| 18 | Vijaya (Dr.) | Birbal Sahni Institute of Palaeobotany, 53, University Road, Luckov - 226007, India | vijaya_bsip@yahoo.co.in | | New member |
| 198 | Vuks, Valery J. (Dr.) | VSEGEI, Srednij Prospect 74, S.-Peterburg, 199026 Russia | 1) valery_vuks@vsegei.ru 2) vsegei@vsegei.sp.ru | | |
| 20 | Yin Hongfu (Prof.) | China University of Geosciences, Wuhan 430074, China | hfyin@cug.edu.cn | +86-27-8743 6629 | |
| 21 | Zakharov, Yuri D. (Prof.) | Far Eastern Geological Institute FEB RAS, Pr. Stoletiya 159, Vladivostok, 690022 Russia | yurizakh@mail.ru | (4232) 317847 | Chairman of the IOBWG |

136.

Zakharov, Y.D., Boriskina, N.G., Cherbadzhi, A.K. and Popov, A.M. 1999. Main trends in Permo-Triassic shallow-water temperature changes: evidence from oxygen isotope and Ca-Mg ratio data. *Albertiana*, 23: 11-22.

Zakharov, Y.D., Bretstein, Y.S. and Klimova, A.V. 2002a. Preliminary data on Triassic palaeomagnetism of South Primorye. *Albertiana*, 27: 65-70.

Zakharov, Y.D. and Popov, A.M. 1999. New data on Induan/Olenekian boundary in South Primorye. *Albertiana*, 22: 19.

Zakharov Y.D., Shigeta Y. 2000. *Gyronautilus*, a new genus of Triassic Nautilida from South Primorye, Russia. *Paleontol. Research*, 4 (4): 231-234.

Zakharov, Y.D., Shigeta, Y., Popov, A.M., Sokarev, A.N., Buryi, G.I., Golozubov, V.V., Panasenkov, E.S. and Dorukhovskaya, E.A. 2000. The candidates of global stratotype of the boundary of the Induan and Olenekian stages of the Lower Triassic in Southern Primorye. *Albertiana*, 24: 12-26.

Zakharov, Y.D., Shigeta, Y., Popov, A.M., Buryi, G.I., Oleinikov, A.V., Dorukhovskaya, E.A. and Mikhailik T.M. 2002b. Triassic ammonoid succession in South Primorye: 1. Lower Olenekian *Hedenstroemia bosphorensis* and *Anasibirites nevolini* Zones. *Albertiana*, 27: 42-64.

Zakharov Y.D., Shigeta, Y., Popov, A.M., Sokarev, A.N., Buryi, G.I. and Golozubov, V.V. 2002c. Candidates for

global stratotype of the Induan-Olenekian boundary in South Primorye. *Stratigrafiya. Geol. Korrelyatsiya*, 10 (6): 50-61 (in Russian).

Zakharov, Y.D., Y., Popov, A.M. and Buryi, G.I., in press. Triassic ammonoid succession in South Primorye: 2. Middle Olenekian *Tirolites-Amphistephanites* Zone. *Albertiana*, 29.

Zakharov, Y.D., Ukhaneva, N.G., Ignatyev, A.V., Afanasyeva, T.B., Buryi, G.I., Kotlyar, G.V., Panasenkov, E.S., Popov, A.M., Punina, T.A., Cherbadzhi, A.K. and Vuks, V.Y. 1999. Dorashamian, Induan, Olenekian, Anisian, Ladinian, Carnian, Norian and Rhaetian carbonates of Russia: stable isotopes, Ca-Mg ratio, and correlation. *Albertiana*, 22: 27-30.

Lower Triassic conodont biostratigraphy and speciation of *Neospathodus waageni* around the Induan-Olenekian boundary of Chaohu, Anhui Province, China.

Zhao¹ Laishi, Orchard², Michael J., and Tong¹ Jinnan

¹China University of Geosciences, Wuhan, Hubei, China 430074

²Geological Survey of Canada, 101-605 Robson St., Vancouver, V6B 5J3, Canada

Introduction

In the summers of 2000-2003, we investigated the Lower Triassic sections at Chaohu, Anhui Province, China. The best-studied Lower Triassic sequence in the area was formerly that at Majiashan, which was first studied by the Anhui Geological Surveying Team during the 1: 200,000 regional geological survey in the 1970s. Fossils are very abundant and diverse throughout the Lower Triassic and led to the differentiation of three bivalve assemblages (Li and Ding, 1981), six ammonoid zones (Guo and Xu, 1980), and six conodont zones (Ding, 1983). Recent studies have focused on the Pingdingshan section, which is about 2000 m to the north of the Majiashan Section on a separate limb of the Pingdingshan Syncline. The West Pingdingshan Section in Chaohu displays an exceptional Lower Triassic sequence, particularly around the Induan-Olenekian boundary, for which it represents a GSSP candidate (Tong et al., 2003).

Biostratigraphy

The Lower Triassic strata at West Pingdingshan, Chaohu is divided into three formations, in ascending order these are the Yinkeng, Helongshan and Nanlinghu formations. The entire section is 112.8 m in thickness.

Lithologically the Yinkeng Formation is characterized by a series of multiple cycles of mud-lime rocks; its lower part is composed of grayish green, thin-bedded, calcareous mudstone intercalated by a few beds of thin-bedded limestone and grayish green thin-bedded nodular limestone. The fauna includes thin-shelled bivalves such as *Claria radilis*, *C. aurita*, *C. concentrica*, *C. hubeiensis*, *C. griesbachi*, *C. stachei*, *Eumorphotis huancangensis*; and the ammonoids *Ophiceras* sp., *Lytrophiceras* sp., *Preflorianites*? sp., *Gyronites* sp., and *Prionolobus* sp. The conodonts from the lower Yinkeng Formation include *Hindeodus* sp., *H. typicalis*, *Isarciella*? sp., *Neospathodus kummeli*, *Ns. dieneri* (3 morphotypes), *Ns.* n. spp. B, C, and D, *Neogondolella planata*, *Ng. carinata*, *Ng. orchardi*, and *Ng. krystyni*.

The middle part of the Yinkeng Formation is composed of interbeds of grayish green, thin-bedded calcareous mudstone; gray, thin-bedded argillaceous limestone and nodular limestone; and three intercalations of rhyolitic

clay in the upper part (2 to 5cm thick). The macrofauna consists of the bivalves *Eumorphotis* sp. and *Posidonia* sp., the ammonoids *Flemingites* cf. *ellipticus*, *E.* sp., *Euflemingites* sp., *Koninckites* sp., *Koninckites lolowensis*, *Owenites* sp., and *Pseudosageceras* sp. Conodonts include *Neospathodus waageni* n. subsp. A, *Ns. waageni* n. subsp. B, *Ns. waageni sensu stricto*, *Ns. cristagalli*, *Ns. novaehollandiae*, *Ns. conservativus*, *Ns. aff. discretus*, *Ns.* n. sp. L, *Plativillosus costatus*, and *P. hamadai* (Zhao et al., 2003a).

The upper part of the Yinkeng Formation is gray/brown laminated calcareous mudstone, intercalated by a few beds of gray, thin-bedded-lenticular, sometimes pyritiferous, argillaceous limestone. It contains the ammonoids *O. pakungensis*, *Dieneroceras* sp., *Arctoceras* aff. *lolowense*, *Pseudocelites* sp., *Wasachites* sp., *Hemiprionites* sp., *Juvenites orientalis*, together with bivalves *Eumorphotis* sp. and *Posidonia* sp. The conodonts are represented by *Neospathodus waageni* n. subsp. A, *Ns. waageni* s. s., *Ns. aff. waageni*, *Ns. novaehollandiae*, and *Ns. conservativus*.

Lithologically the Helongshan Formation is composed of interbeds of grayish green thin-bedded calcareous mudstone and gray thin-bedded argillaceous limestone, intercalated with grayish brown shale. In the lower part medium-thick bedded limestone exhibit cross-bedding with 1-cm thick lenticular cross sets. The formation contains ammonoids such as *Dieneroceras* sp., *Euflemingites* sp., *Anasibirites* cf. *kwangsiensis*, together with conodonts *Neospathodus* n. sp. M, *Ns. waageni* s. s., and *Ns. aff. spitiensis*.

The Lower part of the Nanlinghu Formation is composed of grayish-green, medium-bedded, nodular limestone interbedded with a few beds of gray green calcareous mudstone. The upper part is composed of dark to black medium-bedded calcareous mudstone and light gray to black massive limestone intercalated with medium-bedded marl. Rich conodont faunas are characterized by *Neospathodus eotriangularis*, *N. homeri*, *N. abruptus*, *Aduncodina unicosta*, *Cornudina*? sp., and *Icriospathodus collinsoni*.

Conodont zonation

Of 286 samples collected from West Pingdingshan sec-

tion for conodont analysis, 172 were productive and included 51 conodont species and subspecies, 13 of which were new (Table 1). Our analysis is at the scale of centimeters around the Induan-Olenekian boundary. A total of 2187 conodont elements includes 51 stratigraphically useful species referable to 11 genera: *Hindeodus*, *Isarcicella*(?), *Neogondolella*, *Neospathodus*, *Platyvillosus*, *Cratognathodus*, *Parachirognathus*, *Pachycladina*, *Ellisonia*, *Aduncodina* and *Cornudina*?. About 38 species distributed in 8 genera were also recorded at a nearby section at North Pingdingshan. Nine conodont zones are recognized in the Lower Triassic of West Pingdingshan and confirmed at North Pingdingshan (Table 2). Full description and discussion of these zones will be done later, but the following is a summary.

Olenekian Stage (from Bed 24-16 to Bed 59)

Neospathodus abruptus - *Neospathodus homeri* Zone

Neospathodus eotriangularis Zone

Neospathodus n. sp. M Zone

Neospathodus waageni Zone

Neospathodus waageni waageni Subzone

Neospathodus waageni n. subsp. B Subzone

Neospathodus waageni n. subsp. A Subzone

Induan Stage (from Bed 5-2 to Bed 24-16)

Neospathodus n. sp. C - *Neospathodus* n. sp. D Zone

Neospathodus dieneri Zone

Neospathodus dieneri Morphotype 3 Subzone

Neospathodus dieneri Morphotype 2 Subzone

Neospathodus dieneri Morphotype 1 Subzone

Neospathodus kummeli Zone

Neogondolella krystyni Zone

Hindeodus typicalis - *Neogondolella planata* Zone

Tong et al. (2001, 2003) and Zhao et al. (2002, 2003b) proposed the FAD of conodont *Neospathodus waageni* Sweet 1970 as the preferred index to define the Induan-Olenekian boundary: this is 26 cm below the FADs of the ammonoids *Flemingites* and *Euflemingites* at the West Pingdingshan section. During this work, stratigraphically significant new subspecies of *Neospathodus waageni* have been recognized. All occurrences of the *Ns. waageni* group are confined to the mid-upper part of Yinkeng and Helongshan formations and its greatest abundance is coincident with the *Euflemingites-Flemingites* ammonoid Zone.

Numerous specimens of *Neospathodus waageni* from Chaohu can be differentiated into at least three forms, herein referred in open nomenclature to the new subspecies A and B, and *Ns. waageni sensu stricto*. Both *Ns. waageni* n. subsp. A and *Ns. waageni s. s.* are relatively

equidimensional in shape and have rounded basal cavities in contrast to *Ns. waageni* n. subsp. B which has a relatively elongate rectangular shape and elliptical basal cavity. The most consistent criteria for differentiating these subspecies, and what appears to be an evolutionary trend, is the variation in the profile of the basal margin. In *Ns. waageni* n. subsp. A, it is entirely straight whereas in *N. waageni* n. subsp. B it is turned up posteriorly; the basal margin of *Ns. waageni s. s.* is strongly upturned at the posterior end.

The three subspecies of *Neospathodus waageni* clearly occur in succession at the Pingdingshan sections, and as such define three subzones of the *Neospathodus waageni* Zone. The *Ns. waageni* n. subsp. A Subzone is 0.28 m thick, the *Ns. waageni* n. subsp. B Subzone is 0.52 m thick, and the *Ns. waageni s. s.* subzone is 52.14 m thick. The thinness of the former two subzones might be related to the rapid evolution of the species at its inception. All three species co-occur within the highest subzone.

Apart from the name giver, the *Neospathodus waageni* n. subsp. A Subzone is characterized by three morphotypes of *Ns. dieneri* and rarer *Ns. n. sp. C*. The middle subzone is marked by the appearance of *Ns. waageni* n. subsp. B plus abundant *Ns. dieneri* morphotype 1, the peak abundance of *Ns. dieneri* morphotype 2, a few *Ns. dieneri* morphotype 3, and *Ns. n. spp. B, E, and F*. The base of the *Flemingites-Euflemingites* zone is 0.03m above the base of the middle subzone. The succeeding subzone of *Ns. waageni* is characterized by the association of each of its subspecies plus *Ns. cristagalli*, all three morphotypes of *Ns. dieneri*, *Ns. spitiensis*, *Ns. aff. discretus*, *Ns. conservativus*, *Ns. novaehollandiae*, *Ns. peculiaris*, *Ns. n. sp. L*, *Ns. aff. waageni*, *Platyvillosus costatus*, *P. hamadai*, *Parachirognathus* sp., *Pachycladina* sp., and *Aduncodina unicosta*. The peak abundance of both *Ns. dieneri* morphotype 3 and *Ns. cristagalli* occur in this interval. The top of the *Ns. waageni* Zone is drawn at the FAD of *Ns. n. sp M*.

Acknowledgments

Thanks are due to Professor Y. Zakharov and Wu Shunbao for identifying ammonoids from the Lower Triassic. The work was made under the financial support of the National Natural Science Foundation of China (No.40072011), the Ministry of Science and Technology (No.2001DEA20020), the Chinese "973 Program" (No.G2000077705), and the Geological Survey of Canada Project GK4700.

References

- Ding Meihua, 1983. Lower Triassic conodonts from the Mountain Majiashan in Anhui Province and their stratigraphic significance. *Earth Science, Journal of Wuhan College of Geology*, (2):37-48 (in Chinese with English abstract).
- Guo Peixia & Xu Jiacong, 1980. Knowledge on the age of Qinglong Group in Chaoxian, Anhui Province. *Journal of Stratigraphy*, 4(4): 310-315 (in Chinese with

English abstract).

Li Jinhua & Ding Baoliang, 1981. Two new lamellibranch genera from Lower Triassic of Anhui. *Acta Palaeontologica Sinica*, 20(4): 325-330 (in Chinese with English abstract).

Tong Jinnan, Zhang Jianjun & Zhao Laishi, 2001. Report on the Lower Triassic of Chaohu, Anhui Province, China. *Albertiana*, 25:23-27.

Tong Jinnan, Zakharov, Y.D., Orchard, M.J., Yin Hongfu & Hansen, H.J., 2003. A Candidate of the Induan-Olenekian boundary stratotype in the Tethyan region. *Science in China (Series D)*. 46(11): 1182-1200.

Sweet, W.C. 1970. Uppermost Permian and Lower Triassic conodonts of the Salt Range and Trans-Indus Ranges, West Pakistan. In: B. Kummel & C. Teichert (eds.) *Stratigraphic boundary problems: Permian and Triassic of West Pakistan*. Department of Geology Special Publication, University of Kansas, 4: 207-275.

Zhao Laishi, Tong Jinnan, Zuo Jingxun, et al., 2002. Discussion on the Induan-Olenekian boundary in Chaohu, Anhui Province, China. *Journal of China University of Geosciences*, 13(2): 141-150.

Zhao Laishi, Tong Jinnan & Zuo Jingxun, 2003. Lower Triassic conodonts of West Pingdingshan Section in at Chaohu, Anhui Province, China. *Journal of China University of Geosciences*, 28(3): 414-418.

Zhao Laishi, Tong Jinnan & Orchard, M.J., 2003. Morphological variation of the conodonts *Platyvillosus* from the Yinkeng Formation in Chaohu, Anhui Province, China. *Journal of China University of Geosciences*, 19(4):358-366.

Tables 1 and 2 can be downloaded at the internet site of ALBERTIANA at

<http://www.bio.uu.nl/~palaeo/Albertiana/Albertiana01.htm>



Figure - all specimens are from West Pingdingshan.

Fig. 1. *Neospathodus waageni* n. subsp. A. CUG030007, Sample (Bed): CP27-1 (27).

Fig. 2. *Neospathodus waageni* n. subsp. B. CUG030002, Sample (Bed): CP25-7 (25-25).

Fig. 3. *Neospathodus waageni waageni* Sweet, 1970. CUG030001, Sample (Bed):CP25-11 (25-29).

The ammonoid succession in the BAGOLINO section (NE Italy)

Mietto P.¹, Gianolla P.², Manfrin S.¹ & Preto N.¹

¹Department of Geology, Paleontology and Geophysics, Padova University, I-35137 Padova, Italy

²Department of Earth Sciences, Ferrara University, I-44100 Ferrara (Italy)

Introduction

We wish to present here some considerations on *Comment on: "Refined ammonoid biochronostratigraphy of the Bagolino section (Lombardian Alps, Italy), GSSP candidate for the base of the Ladinian Stage"* by Mietto P., Gianolla P., Manfrin S. & Preto N. recently presented by Brack P. & Rieber H. We find necessary to reply to this comment, because we cannot agree with most of the criticisms exposed there. In our reply, we will try, once again to follow the spirit of constructive criticism suggested by the International Code of Stratigraphic Nomenclature.

General comments

On the basis of data from an interval of the Bagolino section, which was ill-checked by the Swiss Authors, the writers found some layers in which, among a diversified ammonoid fauna, *Aplococeras avisianum* occurs. This and other taxa from the investigated horizons are new for the Bagolino section, despite the several researches (cf. Brack and Rieber, 1986; 1993a; 1993b) carried out there so far.

The Swiss Authors regret for the poor preservation of the illustrated material: it is indeed a shortcoming of the Bagolino section that ammonoid faunas are poorly preserved in some key intervals. However, as long as the specimens can be determined, the poor preservation of faunas in some intervals do not imply that such intervals should be not investigated. We shown that, despite most specimens are crushed, incomplete and preserved as films, some taxa (including *A. avisianum*) can be identified.

The open nomenclature used for some specimens is a consequence of the poor preservation, rather than of "problems in identifying ammonoids with such few distinct characters as *Aplococeras*" (Brack and Rieber, 2003b). With poorly preserved material, some caution in the taxonomic identification is due. In these circumstances, we regard as particularly significant the fact that we were anyway able to identify some specimens at the species level.

The vogdesi-avisianum debate

Brack and Rieber (2003b) state that the occurrence of *A.*

avisianum in two subsequent beds at Bagolino is not sufficient for the definition of a FAD. However, as clearly explained by the writers (Mietto et al., 2003; Mietto et al., in press), the occurrence of *A. avisianum* at bed B2c 10 is interpreted as FAD basing not simply on the occurrence of the marker taxon on two beds, but mainly on (1) the evaluation of the whole distribution of faunas in the critical interval at Bagolino, and (2) the similar distribution observed in other sections of the Southern Alps and Hungary. This approach seems to be the same of Brack and Rieber (2003a) in their GSSP proposal, where the occurrence of *E. curionii* at ca. 63.5 m is interpreted as FAD mainly because the whole distribution of ammonoids in this critical interval can be found in several sections of the Southern Alps. From a merely formal point of view, it must be pointed out that *E. curionii* from Bagolino was never illustrated (cf. Brack and Rieber, 1986; 1993a; 1993b, 2003a).

Brack and Rieber (2003b), basically on the base of the suture line, consider *A. avisianum* and *A. vogdesi* as two distinct species belonging to two different genera: *Aplococeras* for the former, and *Pseudaplococeras* for the latter. The genera *Aplococeras* and *Pseudaplococeras* were considered by Assereto (1969) and Silberling and Nichols (1982) as synonyms. However, Hyatt and Smith (1905), Smith (1914) and Silberling and Nichols (1982) illustrate the suture line of *A. vogdesi* as goniatitic, while the suture line of *A. avisianum* is ceratitic.

As regards this question, Norman Silberling reexamined topotypes of *A. vogdesi*, stored in the USGS warehouse in Denver (Co). He states that "of the several remaining specimens from the Dunni beds only two (one each from single-bed collections M618 and M619) showed suture lines that were prepared many years ago. At diameters of ca. 20 mm the sutures are apparently goniatitic. However, the sutures were evidently prepared by grinding away the outer shell and smoothing the surface with acid, so fine denticulations just inside the shell could have been lost. None of the other remaining specimens of *Aplococeras* from stratigraphically higher and lower levels seem amenable to exposure of their sutures. The strata at Fossil Hill, as with most of the other exposures of Tri-

assic rocks in Western Nevada, are in the greenschist facies of metamorphism (having CAI's of ca. 5) and are thus quite recrystallized. So, the possible identity of *A. vogdesi* and *A. avisianus* remains an open question." Together with Silberling we want to emphasize that the specimens examined are topotypes whose sutures were prepared 40 years ago, presumably in the same manner as the plesiotypes illustrated in Silberling and Nichols (1982). We thus suggest that the apparently goniatitic suture of *A. vogdesi* may be a result of either invasive old methods of preparation and/or the strong recrystallization.

We examined also a topohyle of *A. vogdesi* stored at the University of Milan, and illustrated by Assereto (1969: fig. 2.10). This specimen (Fig. 1) exhibits a fairly indented first lateral lobe at the whorl height of ca. 5 mm, corresponding to a shell diameter of ca. 23 mm. The first and second lateral saddles are slender in shape, the first lateral lobe is twice deep than the external one. The suture line of this specimen is thus comparable to that of *A. avisianum* at the same whorl height, as well as the morphological characters of the shell. We thus confirm the synonymy between *A. avisianum* and *A. vogdesi*, and reject the use of genus *Pseudaploceras*.

The Crassus Subzone "problem"

Brack and Rieber (2003b) suggest that we consider three important genera, namely *Nevadites*, *Halilucites* and *Ticinites*, to appear together at the base of the Crassus Subzone. The statement was taken from Mietto and Manfrin (1995) and is cited correctly, but was based on still preliminary data. Presently, new data from Bagolino, Hungary, the Latemar platform and unpublished sections of the central-eastern Dolomites indicate that *Halilucites* appears below *Ticinites* of the *crassus* group. On the base of these new data, the writers were able to state that "the three key genera of the Crassus Subzone have their FO at different stratigraphic levels" (Mietto et al., in press). This discussion highlights the importance of findings as the *Halilucites rusticus* of Bagolino illustrated by Mietto et al. (in press) and, later, by Brack and Rieber (2003b), for the reconstruction of the ammonoid distribution in this critical interval. The necessity to present complete ammonoid distributions, without hiding supposedly negligible data, should be thus evident.

Furthermore, the Swiss Authors emphasize that the base of the Crassus Subzone do not correspond to the base of the Secedensis Zone of Brack and Rieber, if it is true that the base of the Crassus Subzone should be positioned at the appearance of genus *Nevadites*. Thus, according to Brack and Rieber (2003b), at Bagolino the base of the Crassus Subzone should be positioned where the first *Nevadites* occurs, ca. 2 m above the base of the Secedensis Zone (which corresponds to the "Ticinites beds").

In response to this, we point out that (1) "*Nevadites*" *secedensis*, "*N.*" *avenonensis*, "*N.*" *crassiornatus*, "*N.*" *ambrosionii*, "*N.*" *dealessandrii* are not true *Nevadites* (Manfrin and Mietto, 1995), and have thus probably a

different (younger) stratigraphic distribution; and that (2), as we consider *Halilucites*, *Ticinites* of the *crassus* group and true *Nevadites* (represented in the Southern Alps by, e.g., *N. symmetricus* from Marmolada) as typical of the Crassus Subzone, it is reasonable to put the base of this subzone at the FO of *Halilucites* in Bagolino.

Conclusions

The most important consideration arising from the current discussion is, in our view, that the Bagolino section is probably undersampled with respect to its ammonoid fauna, despite the intensive research activity of the last > 15 years (cf. Mietto et al., in press). In fact, after the renewed interest on the Anisian / Ladinian boundary, further investigations on a minor portion of the Bagolino section yielded new taxa for the section, and the distribution of other important taxa, as genera *Halilucites* and *Kellnerites*, changed significantly. We suggest that a systematic study of the Bagolino section may yield further data on the ammonoid distribution at this key locality.

We sustain, in agreement with earlier works (Mietto and Manfrin, 1995; Manfrin and Mietto, 1995; Mietto et al., in press), that the best solution for the base of the Ladinian is the FAD of genus *Nevadites* (*sensu* Tozer, 1994). It seems indeed that the FAD of significant genera as *Nevadites*, *Celtites*, *Parasturia* and *Halilucites* are all within the Crassus Subzone; this subzone contains thus the major ammonoid turn-over of the critical interval, and this circumstance maximizes the potential of long distance correlations, at least considering the first two genera. However, a single section in which these events are all documented in stratigraphic order has not yet been found: because of this reason, the writers offered a compromise proposal for the base of the Ladinian stage, suggesting the FAD of *A. avisianum* as the criterion for the boundary. In our view, this proposal can be shared mainly because of the weakness of the alternative proposals. The choice of the FAD of *R. reitzi* to define the base of the Ladinian allows correlation only within the Tethyan domain. On the contrary, the choice of the FAD of *E. curionii* allows long distance correlation only under the assumption that different species belonging to the same genus (namely, *E. curionii* in Europe and *E. subasperum* in North America) appear at the same time; we believe that this assumption is biologically unacceptable. Furthermore, as already highlighted (Mietto et al., in press), the nomenclatural stability of carbonate platforms would be devastated by putting the base of the Ladinian as high as at the FAD of *E. curionii*.

Acknowledgements

We are particularly grateful to Marco Balini, who largely helped us in the examination of the alpine *A. avisianum* and the north american *A. vogdesi* of the Assereto collection, stored at the Department of Earth Sciences of the University of Milan. We are greatly in debt with Norman Silberling, who very kindly re-examined specimens of *A. vogdesi* from the Fossil Hill and started with us a fruitful discussion.

References

- Assereto R., 1969 - Sul significato stratigrafico della "Zona ad Avisianus" del Trias Medio delle Alpi. Boll. Soc. Geol. Ital., 88: 123-145, Roma.
- Brack P. and Rieber H., 1986 - Stratigraphy and Ammonoids of the lower Buchenstein Beds of the Brescian Prealps and Giudicarie and their significance for the Anisian/Ladinian boundary. Ecl. Geol. Helv., 79/1: 181-225, Basel.
- Brack P. and Rieber H., 1993a - Towards a better definition of the Anisian/Ladinian boundary: New biostratigraphic data and correlations of boundary sections from the Southern Alps. Ecl. Geol. Helv., 86/2: 415-527, Basel.
- Brack P. and Rieber H., 1993b - Day 1 Monday 28 June. In: Gaetani M. (ed.) - Anisian/Ladinian boundary field workshop. Southern Alps - Balaton Highlands. 27 June - 4 July 1993. I.U.G.S. Subcomm. Trias. Strat., pp. 23-40, Milano.
- Brack P. and Rieber H., 2003a - Proposals for the GSSP for the base of the Ladinian stage: Comment. *Albertiana*, 28: 54-55, Utrecht.
- Brack P. & Rieber H., 2003b - Comment on: "Refined ammonoid biochronostratigraphy of the Bagolino section (Lombardian Alps, Italy), GSSP candidate for the base of the Ladinian Stage" by Mietto P., Gianolla P., Manfrin S., &
- Preto N.; in press in *Rivista Italiana di Paleontologia e Stratigrafia*, v. 109, n. 3; made available for discussion at the Dolomites Symposium in St. Christina. Circular, 3 pp.
- Hyatt A. and Smith J.P., 1905 - The Triassic Cephalopod Genera of America. U.S. Geol. Surv. Prof. Pap., 40: 9-394, Washington (D.C.).
- Manfrin S. and Mietto P., 1995 - The Anisian/Ladinian Boundary: A Contribution. *Albertiana*, 15: 26-36, Münster.
- Mietto P., Gianolla P., Manfrin S. and Preto N., in press - Refined ammonoid biochronostratigraphy of the Bagolino section (Lombardian Alps, Italy), GSSP candidate for the base of the Ladinian Stage. *Riv. Ital. Paleont. Strat.*, 109/3, Milano.
- Mietto P. & Manfrin S., 1995 - A high resolution Middle Triassic ammonoid standard scale in the Tethys Realm. A preliminary report. *Bull. Soc. Géol. France*, 1995/5: 539-563, Paris.
- Mietto P., Manfrin S., Preto N., Gianolla P., Krystyn L. and Roghi G., 2003 - Proposal of the Global Stratigraphic Section and Point (GSSP) for the base of the Ladinian Stage (Middle Triassic). GSSP at the base of the Avisianum Subzone (FAD of *Aplococeras avisianum*) in the Bagolino section (Southern Alps, NE Italy). *Albertiana*, 28: 26-34, Utrecht.
- Mojsisovics E.M. von, 1882 - Die Cephalopoden der mediterranen Triasprovinz. *Abh. K. K. Geol. Reichsanst.*, 10: 1-332, Wien.
- Silberling N.J. and Nichols K.M., 1982 - Middle Triassic Molluscan Fossils of Biostratigraphic Significance from the Humboldt Range, Northwestern Nevada. *Geol. Surv. Prof. Paper*, 1207: 1-77, Washington (D.C.).
- Smith J.P., 1914 - The Middle Triassic Marine Invertebrate Faunas of North America. U. S. Geol. Surv. Prof. Pap., v. 83, pp. 1-148, Washington (D.C.).
- Spath L.F., 1951 - The Ammonoidea of the Trias (II). *Cat. Foss. Cephalopoda Brit. Mus. (Nat. Hist.)*, Part 5: 1-228, London.
- Tozer E.T., 1994 - Canadian Triassic Ammonoid Faunas. *Geol. Surv. Canada Bull.*, 467: 1-663, Ottawa.

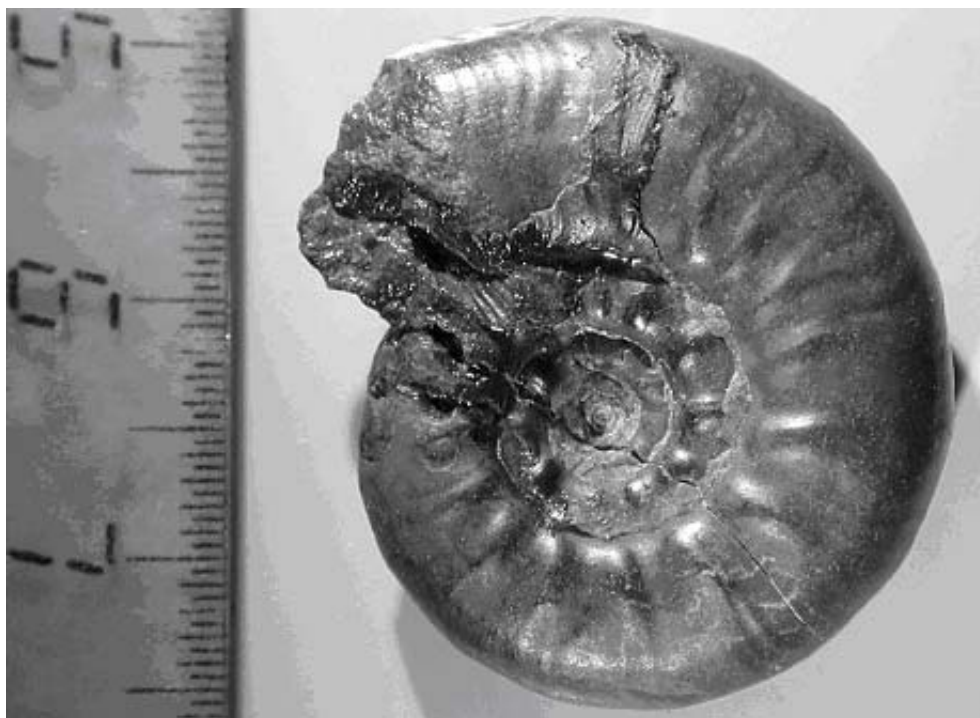


Figure 1: topohyle of "*Lecanites vodgesi*" Hyatt & Smith from Nevada (Assereto, 1969: fig. 2.10), with a preserved portion of the suture line.

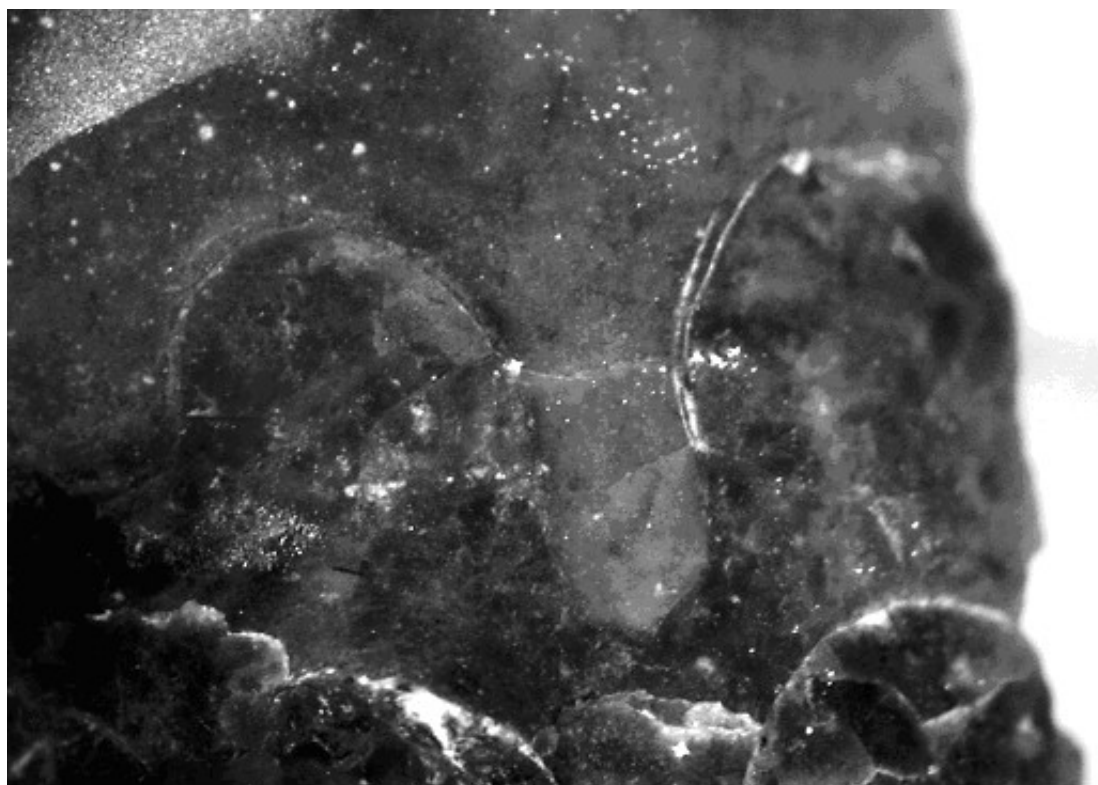


Figure 2: Magnification of the last suture of the specimen of Fig. 1. At a whorl height of ca. 5 mm (corresponding in this case to a shell diameter of ca. 23 mm), the first lateral lobe is fairly denticulated.

New Triassic Literature

Triassic Bibliography

Warrington, G¹., Kürschner W. M.² & Lucas, S.³

¹*Department of Geology, The University of Leicester, University Road, Leicester LE 1 7RH, UK (e-mail: gw47@le.ac.uk)*

²*Department of Palaeoecology, Utrecht University, Budapestlaan 4, 3584 CD Utrecht, NL (w.m.kuerschner@bio.uu.nl)*

³*New Mexico Museum of Natural History, 1801, Mountain Road N. W., Albuquerque, New, Mexico 87104-1375 USA (slucas@nmmnh.state.nm.us)*

- Adachi, N., Ezaki, Y. and Jianbo Liu. 2004. The fabrics and origin of peloids immediately after the end-Permian extinction, Guizhou Province, South China. *Sedimentary Geology*, 164 (1-2): 161-178.
- Ahlberg, A., Olsson, I. and Šimkevičius, P. 2003. Triassic-Jurassic weathering and clay mineral dispersal in basement areas and sedimentary basins of southern Sweden. *Sedimentary Geology*, 161 (1-2): 15-29.
- Ahlberg, A., Sivhed, U. and Erlström, M. 2003. The Jurassic of Skåne, southern Sweden. *Geological Survey of Denmark and Greenland Bulletin*, 1: 527-541.
- Alavi, M. 2004. Regional stratigraphy of the Zagros Fold-Thrust Belt of Iran and its proforeland evolution. *American Journal of Science*, 304 (1): 1-20.
- Albers, P. C. H. and Rieppel, O. 2003. A new species of the sauropterygian genus *Nothosaurus* from the Lower Muschelkalk of Winterswijk, The Netherlands. *Journal of Paleontology*, 77 (4): 738-744.
- Amenábar, C. R. and Ottone, E. G. 2003. The application of *Botryococcus* (Chlorococcales) as palaeoenvironmental indicator in the Triassic of Argentina. *Revista Española de Micropaleontología*, 35 (2): 161-169.
- Andsbjerg, J. and Dybkjaer, K. 2003. Sequence stratigraphy of the Jurassic of the Danish Central Graben. *Geological Survey of Denmark and Greenland Bulletin*, 1: 265-300.
- Anon. 2003. Erratum: Sedimentology of the Beaufort - Molteno Karoo fluvial strata in the Tuli Basin, South Africa. (Bordy, E. M. and Catuneanu, O. *South African Journal of Geology*, 105 (1)). *South African Journal of Geology*, 106 (1): 98-99.
- Anon. 2004. Erratum to Muttoni et al. 2003. *E.P.S.L.* 215: 379-394. 'Early Permian Pangea 'B' to Late Permian Pangea 'A''. *Earth and Planetary Science Letters*, 218 (2-4): 539-540.
- Artabe, A. E. and Brea, M. 2003. A new approach to *Corystospermales* based on Triassic permineralized stems from Argentina. *Alcheringa*, 27 (3-4): 209-229.
- Arcucci, A. B. and Coria, R. A. 2003. A new triassic carnivorous dinosaur from Argentina. *Ameghiniana*, 40: 217-228.
- Alvarez, W. and O'Connor, D. 2002. Permian-Triassic boundary in the southwestern United States: Hiatus or continuity? *Geological Society of America Special Paper*, 356: 385-393.
- Atkinson, J. H., Fookes, P. G., Miglio, B. F. and Pettifer, G. S. 2003. Deconstructing and disaggregation of Mercia Mudstone during full-face tunnelling. *Quarterly Journal of Engineering Geology and Hydrogeology*, 36 (4): 293-303.
- Avanzini, M. 2002. Dinosauriform tracks from the Middle Triassic (Anisian) of the Southern Alps (Valli di Non-Italy). *Bollettino della Società Paleontologica Italiana*, 41: 37-40.
- Avanzini, M. and Leonardi, G. 2002. *Isochirotherium inferni* ichnosp. n. in the Illyrian (late Anisian, Middle Triassic) of Adige Valley (Bolzano-Italy). *Bollettino della Società Paleontologica Italiana*, 41: 41-50.
- Avanzini, M. and Renesto, S. 2002. A review of *Rhynchosauroides tirolicus* Abel, 1926 ichnospecies (Middle Triassic: Anisian-Ladinian) and some inferences on *Rhynchosauroides* trackmaker. *Rivista Italiana di Paleontologia e Stratigrafia*, 108: 51-66.
- Bailey, R. J. 2003. The West Firsby Oilfield, Development Licence 003, Lincolnshire. *Geological Society, London, Memoir*, 20: 921-926.
- Bailey, R. J. and Clever, J. E. 2003. The Windermere Gas Field, Blocks 49/9b, 49/4a, UK Southern North Sea. *Geological Society, London, Memoir*, 20: 893-901.
- Baldwin, S., White, N. and Müller, R. D. 2003. Resolving multiple rift phases by strain rate inversion in the Petrel Sub-basin, northwest Australia. *Geological Society of America Special Paper* 372: 245-263; (also: *Geological Society of Australia Special Publication* 22).
- Barton, C. M., Hopson, P. M., Newell, A. J. and Royse, K. R. 2003. Geology of the Ringwood district – a brief explanation of the geological map. Sheet Explanation of the British Geological Survey. 1:50 000 Sheet 314 Ringwood (England and Wales). Keyworth, Nottingham: British Geological Survey, ii+34pp.
- Bastin, J. C., Boycott-Brown, T., Sims, A. and Woodhouse, R. 2003. The South Morecambe Gas Field, Blocks 110/2a, 110/3a, 110/7a and 110/8a, East Irish Sea. *Geological Society, London, Memoir*, 20: 107-118.
- Basu, A. R., Petaev, M. I., Poreda, R. J., Jacobsen, S. B. and Becker, L. 2003. Chondritic meteorite fragments associated with the Permian-Triassic boundary in Antarctica. *Science*, 302: 1388-1392.
- Bater, L. 2003. The North Cormorant Field, Block 211/21a, UK North Sea. *Geological Society, London, Mem-*

- oir, 20: 315-325.
- Beck Jr., M. E. and Housen, B. A. 2003. Absolute velocity of North America during the Mesozoic from paleomagnetic data. *Tectonophysics*, 377 (1-2): 33-54.
- Becker, M. L., Rasbury, E. T., Meyers, W. J. and Hanson, G. N. 2004. "U-Pb calcite age of the Late Permian Castile Formation, Delaware Basin: a constraint on the age of the Permian-Triassic boundary(?)": reply to a comment by Ian Metcalfe. *Earth and Planetary Science Letters*, 217 (3-4): 469-471.
- Bender, P. A. and Hancox, P. J. 2003. Fossil fishes from the *Lystrosaurus* and *Cynognathus* Assemblage zones, Beaufort Group, South Africa: correlative implications. *Council for Geoscience South Africa, Bulletin*, 136: iv+27pp.
- Bender, P. A. and Hancox, P. J. 2004. Newly discovered fish faunas from the Early Triassic, Karoo Basin, South Africa and their correlative implications. *Gondwana Research*, 7 (1): 185-192.
- Berra, F. and Cirilli, S. 2003. Implications on the tectonic evolution of the central Austroalpine domain from the thermal alteration of organic matter in the Ortles and Quattervals nappes (north-eastern Lombardy, Italy). *Atti Ticinensi di Scienze della Terra, Serie speciale* 9: 73-76.
- Borsuk-Bialynicka, M. and Evans, S. E. 2003. A basal archosauriform from the Early Triassic of Poland. *Acta Palaeontologica Polonica*, 48 (4): 649-652.
- Borsuk-Bialynicka, M., Maryanska, T. and Shishkin, M. A. 2003. New data on the age of the bone breccia from the locality Czatkowice 1 (Cracow upland), Poland. *Acta Paleontologica Polonica* 48: 153-155.
- Boyd, D. W. and Newell, N. D. 2002. A unique pteriod bivalve from the Early Triassic of Utah. *American Museum Novitates*, 3375: 1-9.
- Brandon, A. 2003. Excursion 10. The Liassic of the Vale of Belvoir. In: Gutteridge, P. (ed.) *The Geology of the East Midlands. Geologists' Association Guide No.63*: 92-102. London, The Geologists' Association.
- Brime, C., Perri, M. C., Pondrelli, M., Spalletta, C. and Venturini, C. 2003. Thermal evolution of Palaeozoic – Triassic sequences of the Carnic Alps: Kübler index and conodont colour alteration index evidence. *Atti Ticinensi di Scienze della Terra, Serie speciale* 9: 77-82.
- Brookfield, M. E., Twitchett, R. J. and Goodings, C. 2003. Palaeoenvironments of the Permian-Triassic transition sections in Kashmir, India. *Palaeogeography, Palaeoclimatology, Palaeoecology*, 198 (3-4): 353-371.
- Brown, A. A. M. and Robertson, A. H. F. 2004. Evidence for Neotethys rooted within the Vardar suture zone from the Voras Massif, northernmost Greece. *Tectonophysics*, 381 (1-4): 143-173.
- Bruce, D. R. S. and Rebora, P. 2003. The Waveney Field, Block 48/17c, UK Southern North Sea. *Geological Society, London, Memoir*, 20: 881-891.
- Bucur, I. I. and Onac, B. P. 2000. New data concerning the age of Mesozoic limestone from Scarisoara (Bihar mountains). *Studia Universitatis Babes-Bolyai, Geologia*, 45 (2): 13-20.
- Buffetaut, E., Suteethorn, V., Le Loeuff, J., Cuny, G., Tong, H. and Khansubha, S. 2002. The first giant dinosaurs: A large sauropod from the Late Triassic of Thailand. *Compte Rendus Paleo*, vol 1: 103-109.
- Channell, J. E. T., Kozur, H. W., Sievers, T., Mock, R., Aubrecht, R. and Sykora, M. 2003. Carnian-Norian biomagnetostratigraphy at Silicka Brezova (Slovakia): Correlation to other Tethyan sections and to the Newark basin. *Palaeogeography, Palaeoclimatology, Palaeoecology*, 191: 65-109.
- Chatalov, A. 2002. Inner ramp carbonate shoals from the Middle Triassic in northwestern Bulgaria. *Review of the Bulgarian Geological Society*, 63 (1-3): 3-20.
- Chatalov, A. and Vangelov, D. 2001. Storm generated deposits in the Anisian (Pelsonian) limestones from the western Balkanides. *Review of the Bulgarian Geological Society*, 62 (1-3): 11-23.
- Chown, M. 2004. Chaotic heavens. *New Scientist*, 181:32-35.
- Cione, A. L., Hospitaleche, C. A., Mennucci, J. A. and Cocca, S. 2002. The first shark from the Triassic-Jurassic of South America. *Neues Jahrbuch für Geologie und Paläontologie Monatshefte*, 2002: 9-18.
- Coli, M., Frosini, S. and Pandeli, E. 2003. The syn-rift Carnian transgression in the Apuan Alps metamorphic core (Northern Tuscany, Italy). *Bolletino della Società Geologica Italiana*, 122 (3): 387-403.
- Cooke-Yarborough, P. and Smith, E. 2003. The Hewett Fields, Blocks 48/28a, 48/29, 48/30, 52/4a, 52/5a, UK North Sea: Hewett, Deborah, Big Dotty, Little Dotty, Della, Dawn and Delilah Fields. *Geological Society, London, Memoir*, 20: 731-739.
- Cooper, A. H. and Gibson, A. 2003. *Geology of the Leeds district – a brief explanation of the geological map. Sheet Explanation of the British Geological Survey. 1:50 000 Sheet 70 Leeds (England and Wales). Keyworth, Nottingham: British Geological Survey, ii+30pp.*
- Courtier, J. and Riches, H. 2003. The V-Fields, Blocks 49/16, 49/21, 48/20a, 48/25b, UK North Sea. *Geological Society, London, Memoir*, 20: 861-870.
- Courtinat, B. and Malarte, F. 2003. Palynofacies variations in a carbonate ramp system environment (Upper Muschelkalk, NE France). *Bulletin de la Société Géologique de France*, 174 (6): 595-601.
- Courtinat, B. and Rio, M. 2004. The statistical analysis of palynofacies of the Ladinian strata of the south east Massif Central, France. *Revue de Micropaléontologie*, 47 (1): 28-35.
- Cowan, G. and Boycott-Brown, T. 2003. The North Morecambe Field, Block 110/2a, East Irish Sea. *Geological Society, London, Memoir*, 20: 97-105.
- Cozzi, A. and Hardie, L. A. 2003. Third-order depositional sequences controlled by synsedimentary extensional

- tectonics: Evidence from Upper Triassic carbonates of the Carnian Prealps (NE Italy). *Terra Nova* 15: 40-45.
- Creber, G. T. and Ash, S. R. 2004. The Late Triassic *Schilderia adamanica* and *Woodworthia arizonica* trees of the Petrified Forest National Park, Arizona, USA. *Palaeontology*, 47 (1): 21-38.
- Cornford, C. 2003. Triassic palaeo-pressure and Liassic mud volcanoes near Kilve, west Somerset. *Geoscience in south-west England*, 10 (4): 430-434.
- Cuneo, N. R., Taylor, E. L., Taylor, E. N. and Krings, M. 2003. In situ fossil forest from the upper Fremouw Formation (Triassic) of Antarctica: paleoenvironmental setting and paleoclimate analysis. *Palaeogeography, Palaeoclimatology, Palaeoecology*, 197 (3-4): 239-261.
- Dalla Vecchia, F. M. 2003. New morphological observations on Triassic pterosaurs. *Geological Society, London, Special Publications*, 217: 23-44.
- Damiani, R. 2004. Temnospondyls from the Beaufort Group (Karoo Basin) of South Africa and their biostratigraphy. *Gondwana Research*, 7 (1): 165-173.
- Dalla Vecchia, F. M. and Avanzini, M. 2002. New findings of isolated remains of Triassic reptiles from north-eastern Italy. *Bollettino della Società Paleontologica Italiana*, 41: 215-235.
- De Kock, M. O. and Kirschvink, L. 2004. Paleomagnetic constraints on the Permian-Triassic boundary in terrestrial strata of the Karoo Supergroup, South Africa: implications for causes of the end Permian extinction event. *Gondwana Research*, 7 (1): 175-183.
- Degnan, P. J., Littleboy, A. K., Michie, U. McL., Jackson, C. P. and Watson, S. P. 2003. Fracture-dominated flow in the Borrowdale Volcanic Group at Sellafield, NW England: the identification of potential flowing features, development of conceptual models and derivation of effective parameters. *Geological Society, London, Special Publications*, 214: 197-219.
- Deltiel, J., Stephan, J.-F. and Attal, M. 2003. Control of Permian and Triassic faults on Alpine basement deformation in the Argentera massif (external southern French Alps). *Bulletin de la Société Géologique de France*, 174 (5): 481-496.
- Desojo, J. B. 2003. Redescrípción del aetosaurio *Chilenosuchus forttae* Casamiquela (Diapsida: Arcosauria): presencia de Triásico continental en el norte de Chile. *Revista Geológica de Chile* 30: 53-63.
- Dickinson, W. R. and Gehrels, G. E. 2003. U-Pb ages of detrital zircons from Permian and Jurassic eolian sandstones of the Colorado Plateau, USA: Paleogeographic implications. *Sedimentary Geology*, 163: 29-66.
- Eagle, M. K. 2004. Tethyan crinoids in the Panthalassa Ocean. *Gondwana Research*, 7 (1): 193-197.
- El Kelani, A., El Hag, I. A., Bakry, H. and Sheira, M. 2003. Type and stratotype sections of the Mesozoic in Sinai. *Geological Survey of Egypt, Special Publication* 79: viii+178pp.
- Erwin, D. H., Bowring, S. A. and Jin, Y. 2002. End-Permian mass extinctions: A review. *Geological Society of America, Special Paper* 356: 363-383.
- Ezaki, Y., Jianbo Liu and Adachi, N. 2003. Earliest Triassic microbialite micro- and megastructures in the Huaying area of Sichuan Province, South China: implications for the nature of oceanic conditions after the end-Permian extinction. *Palaaios*, 18 (4-5): 388-402.
- Ford, D. and Golonka, J. 2003. Phanerozoic paleogeography, paleoenvironment and lithofacies maps of the circum-Atlantic margins. *Marine and Petroleum Geology*, 20(3-4): 249-285.
- Fantoni, R. and Scotti, P. 2003. Thermal record of the Mesozoic extensional tectonics in the southern Alps. *Atti Ticinensi di Scienze della Terra, Serie speciale* 9: 96-101.
- Foster, J. R., Hamblin, A. H. and Lockley, M. G. 2003. Ichnological Note. *Apatopus* trackway and other footprints from the Chinle Group of southern Utah: an update. *Ichnos*, 10 (2-4): 165-167.
- Freudenberger, von W., Linhardt, E., Wagner, S., Weinig, H. and Zarbok, P. 2003. Die Kernbohrungen Waigolshausen 1 und Werneck 1 südwestlich Schweinfurt / Unterfranken. *Geologica Bavarica*, 108: 119-158.
- Frýda, J. and Blodgett, R. B. 2003. *Silberlingiella*, a new purpurinid genus (Littorinoidea, Gastropoda) from the Late Middle Norian (Late Triassic) of the Clan Alpine Range, western Nevada. *Mitteilungen des geologischen Institutes Universität Hamburg*, 87: 47-54.
- Frýda, J., Blodgett, R. B., Stanley, C. and Stanley, G. D., 2003. New neritopsoidean gastropods (Neritomorpha) from the Late Triassic (Late Carnian – Early Norian) of the Wallowa Terrane, northeastern Oregon. *Mitteilungen des geologischen Institutes Universität Hamburg*, 87: 55-72.
- Gallois, R. W. 2003. The distribution of halite (rock-salt) in the Mercia Mudstone Group (Mid to Late Triassic) in south-west England. *Geoscience in south-west England*, 10 (4): 383-389.
- Gaston, R., Lockley, M. G., Lucas, S. G. and Hunt, A. P. 2003. Grallator-dominated fossil footprint assemblages and associated enigmatic footprints from the Chinle Group (Upper Triassic), Gateway area, Colorado. *Ichnos*, 10 (2-4): 153-163.
- Gatesy, S. M. 2003. Direct and indirect track features: what sediment did a dinosaur touch? *Ichnos*, 10 (2-4): 91-98.
- Gebauer, E. V. I. 2004. Redescription of *Stagonosuchus nyassicus* v. HUENE, 1938 (Thecodontia, Rauisuchia) from the Manda Formation (Middle Triassic) of south-west Tanzania. *Neues Jahrbuch für Geologie und Paläontologie Abhandlungen*, 231 (1): 1-35.
- Genç, S. C. 2004. A Triassic large igneous province in the Pontides, northern Turkey: geochemical data for its tectonic setting. *Journal of Asian Earth Sciences*, 22 (5): 503-516.
- Gibbons, K. A., Jourdan, C. A. and Hesthammer, J. 2003. The Statfjord Field Blocks 33/9, 33/12 Norwegian sec-

- tor, Blocks 211/24. 211/25 UK sector, Northern North Sea. Geological Society, London, Memoir, 20: 335-353.
- Gillette, L., Pemberton, S. G. and Sarjeant, W. A. S. 2003. A Late Triassic invertebrate ichnofauna from Ghost Ranch, New Mexico. *Ichnos*, 10 (2-4): 141-151.
- Glennie, K. W. 2002. Permian and Triassic. In: Trewin, N. H. (ed.) *The Geology of Scotland*. The Geological Society, London: 301-321.
- Gluyas, J. G. and Hitchens, H., M. (eds). 2003. United Kingdom Oil and Gas Fields, Commemorative Millennium Volume. Geological Society, London, Memoirs, 20: vi+1006pp.
- Gluyas, J. G., Evans, I. J. and Richards, D. 2003. The Kimmeridge Bay Oilfield, Dorset, UK Onshore. Geological Society, London, Memoir, 20: 943-948.
- Golonka, J. 2004. Plate evolution of the southern margin of Eurasia in the Mesozoic and Cenozoic. *Tectonophysics*, 381 (1-4): 235-273.
- Golonka, J., Bocharova, N. Y., Ford, D., Edrich, M. E., Bednarczyk, J. and Wildharbour, J. 2003. Paleogeographic reconstructions and basins development in the Arctic. *Marine and Petroleum Geology*, 20(3-4): 211-248.
- Golonka, J., Krobicki, M., Oszczytko, N., Zlaczka, A. and Slomka, T. 2003. Geodynamic evolution and palaeogeography of the Polish Carpathians and adjacent areas during Neo-Cimmerian and preceding events (latest Triassic-earliest Cretaceous). Geological Society, London, Special Publications, 208: 138-158.
- Gonçalves, J., Violette, S., Robin, C., Pagel, M., Guillocheau, F., Marsily, G. de, Bruel, D. and Ledoux, E. 2003. 3-D modelling of salt and heat transport during the 248 m.y. evolution of the Paris basin: diagenetic implications. *Bulletin de la Société Géologique de France*, 174 (5): 429-439.
- Gorochoy, A. V., 2003. New and little known Mesotitanidae and Paratitanidae (Titanoptera) from the Triassic of Kyrgyzstan. *Palaeontological Journal*, 37(4): 400-406.
- Gozzi, E. and Renesto, S. 2003. A complete specimen of *Mystriosuchus* (Reptilia, Phytosauria) from the Norian (Late Triassic) of Lombardy (Northern Italy). *Rivista Italiana di Paleontologia e Stratigrafia*, 109 (3): 475-498.
- Godefroit, P. and Knoll, F. 2003. Late Triassic dinosaur teeth from southern Belgium. *Compte rendus Paleovol*, 2: 3-11.
- Grgasovic, T. and Sokac, B. 2003. Review of dasycladaleen associations in the Triassic of Croatia. *Acta Micropalaeontologia Sinica*, 20 (1): 75-79.
- Gruszczynski, M., Malkowski, K., Szaniawski, H. and Wang Cheng-yuan. 2003. The carbon biogeochemical cycle across the Permian-Triassic boundary strata and its implications: isotope record from the Changhsingian Stage at Meishan, south China. *Acta Geologica Polonica*, 53 (3): 167-179.
- Gutteridge, P. (ed.). 2003. *The Geology of the East Midlands*. Geologists' Association Guide No.63. London, The Geologists' Association, vi+128pp.
- Gvirtzman, Z. 2004. Chronostratigraphic table and subsidence curves of southern Israel. *Israel Journal of Earth Sciences*, 53 (1): 47-61.
- Hallam, A. H. 2002. How catastrophic was the end-Triassic mass extinction? *Lethaia* 35: 147-157.
- Hammer, W. R., Collinson, J. W., Askin, R. A. and Hickenson, W. J. 2004. The first Upper Triassic vertebrate locality in Antarctica. *Gondwana Research*, 7 (1): 199-204.
- Hancox, P. J., Brandt, D., Reimold, W. U., Koeberl, C. and Neveling, J. 2002. Permian-Triassic boundary in the northwest Karoo basin: Current stratigraphic placement, implications for basin development models, and the search for evidence of impact. *Geological Society of America, Special Paper* 356: 429-444.
- Hao Weicheng, Sun Yuanhin, Jiang Dayong, Yang Shouren and Wang Xiping. 2003. Cephalopods of the 'Falang Formation' (Triassic) from Guanling and Zhenfeng counties, Guizhou Province, China. *Acta Geologica Sinica*, 77 (4): 430-439.
- Harper, E. M. 2003. Assessing the importance of drilling predation over the Palaeozoic and Mesozoic. *Palaeogeography, Palaeoclimatology, Palaeoecology*, 201 (3-4): 185-198.
- Harris, J. D. and Downs, A. 2002. A drepanosaurid pectoral girdle from the Ghost Ranch (Whitaker) *Coelophysis* quarry (Chinle Group, Rock Point Formation, Rhaetian), New Mexico. *Journal of Vertebrate Paleontology*, 22: 70-75.
- Haubold, H. and Klein, H. 2002. Chirotherien und Grallatoriden aus der Unteren bis oberen Trias Mitteleuropas und die Entstehung der Dinosauria. *Hallesches Jahrbuch Geowissenschaft B* 24: 1-22.
- Hauschke, N., Wilde, V. and Brauckmann, C. 2004. Triassic limulids from Madagascar - missing links in the distribution of Mesozoic Limulacea. *Neues Jahrbuch Geologie Palaeontologie Monatshefte*, 2: 87-94.
- He Huaiyu, Guo Zhengfu, Wang Songshan, Hao Jie, Liu Qiang and Boven, A. 2003. 40Ar/39Ar age and geological significance of lamprophyres in Pishan on the SW margin of the Tarin Terrane, NW China. *Acta Geologica Sinica*, 77 (1): 36-43.
- Heckert, A. B. and Lucas, S. G. 2003. Clarifying aetosaur phylogeny requires more fossils, not more trees—reply to intraorganismal homology, character construction, and the phylogeny of aetosaurian archosaurs (Reptilia, Diapsida). *Systematic Biology*, 52: 253-255.
- Heckert, A. B., and Zeigler, K. E. 2003. The Late Triassic Snyder quarry: A brief history of discovery and excavation: New Mexico Museum of Natural History and Science Bulletin, 24: 5-13.
- Heckert, A. B. and Lucas, S. G. 2003. The Upper Triassic Perea Sandstone Bed (Petrified Forest Formation, Painted Desert Member) in the Zuni Mountains; in Lucas, S. G., Semken, S. C., Berglof, W. R. and Ulmer-

- Scholle, D. S., eds., *Geology of the Zuni Plateau: Socorro, New Mexico Geological Society Guidebook 54*, p. 50-52.
- Heckert, A. B. and Lucas S. G. 2003. Triassic stratigraphy in the Zuni Mountains, west-central New Mexico; in Lucas, S. G., Semken, S. C., Berglof, W. R. and Ulmer-Scholle, D. S., eds., *Geology of the Zuni Plateau: Socorro, New Mexico Geological Society Guidebook 54*, p. 245-262.
- Heckert, A. B. and Lucas, S. G. 2003. Stratigraphy and paleontology of the lower Chinle Group (Adamian: latest Carnian) in the vicinity of St. Johns, Arizona; in Lucas, S. G., Semken, S. C., Berglof, W. R. and Ulmer-Scholle, D. S., eds., *Geology of the Zuni Plateau: Socorro, New Mexico Geological Society Guidebook 54*, p. 281-288.
- Heckert, A. B., Zeigler, K. E. and Lucas, S. G. 2003. Aetosaurs (Archosauria: Stagonolepididae) from The Upper Triassic (Revueltian) Snyder quarry, New Mexico. *New Mexico Museum of Natural History and Science Bulletin*, 24: 115-126.
- Heckert, A. B., Zeigler, K. E., Lucas S. G. and Rinehart L. F. 2003. Coelophysids (Dinosauria: Theropoda) from the Upper Triassic (Revueltian) Snyder quarry. *New Mexico Museum of Natural History and Science Bulletin* 24: 127-132.
- Hellrung, H. 2003. Gerrothorax pustuloglomeratus, ein Temnospondyle (Amphibia) mit knöcherner Branchialkammer aus dem Unteren Keuper von Kupferzell (Süd Deutschland). *Stuttgarter Beiträge zur Naturkunde Serie B*, 330: 1-39.
- Henderson, D. M. and Weishampel, D. B. 2002. Convergent evolution of the maxilla-dental-complex amongst carnivorous archosaurs. *Senckenbergiana Lethaea*, 82 (1): 72-92.
- Herngreen, G. F. W., Kouwe, W. F. P. and Wong, T. E. 2003. The Jurassic of the Netherlands. *Geological Survey of Denmark and Greenland Bulletin*, 1: 217-229.
- Heunemann, C., Krása, D., Soffel, H. C., Gurevitch, E. and Bachtadse, V. 2004. Directions and intensities of the Earth's magnetic field during a reversal: results from the Permo-Triassic Siberian trap basalts, Russia. *Earth and Planetary Science Letters*, 218 (1-2): 197-213.
- Hill, K. C. and Hall, R. 2003. Mesozoic – Cenozoic evolution of Australia's New Guinea margin in a west Pacific context. *Geological Society of America Special Paper* 372: 265-290; (also: *Geological Society of Australia Special Publication* 22).
- Hillis, R. R. and Müller, R. D. (eds). 2003. Evolution and dynamics of the Australian Plate. *Geological Society of America Special Paper* 372: iv+432pp; (also: *Geological Society of Australia Special Publication* 22).
- Hillier, A. P. 2003. The Corvette Field, Block 49/24, UK Southern North Sea. *Geological Society, London, Memoir*, 20: 699-704.
- Hillier, A. P. 2003. The Leman Field, Blocks 49/26, 49/27, 49/28, 53/1, 53/2, UK North Sea. *Geological Society, London, Memoir*, 20: 761-770.
- Hips, K. and Pelikán, P. 2002. Lower Triassic shallow marine succession in the Bükk Mountains, N E Hungary. *Geologica Carpathica*, 53 (6): 351-367.
- Hodge, T. 2003. The Saltfleetby Field, Block L 47/16, Licence PEDL 005, Onshore UK. *Geological Society, London, Memoir*, 20: 911-919.
- Hosta, R. N., Pandya, K. L. and Maejima, W. 2003. Cyclic sedimentation and facies organisation of the coal-bearing Barakar Formation, Talchir Gondwana Basin, Orissa, India: a statistical analysis of subsurface logs. *Journal of Geosciences, Osaka City University*, 46: 1-11.
- Hounslow, M. W. and McIntosh, G. 2003. Magnetostratigraphy of the Sherwood Sandstone Group (Lower and Middle Triassic), south devon, UK: Detailed correlation of the marine and non-marine Anisian. *Palaeogeography, Palaeoclimatology, Palaeoecology*, 193: 325-348.
- Howard, A. S. 2003. The Permian to Middle Jurassic geological history of the East Midlands. In: Gutteridge, P. (ed.) *The Geology of the East Midlands. Geologists' Association Guide No.63*: 67-71. London, The Geologists' Association.
- Howard, A. S. 2003. Excursion 9. The Permo-Triassic rocks of Nottingham. In: Gutteridge, P. (ed.) *The Geology of the East Midlands. Geologists' Association Guide No.63*: 80-91. London, The Geologists' Association.
- Huang Si-jing, Wu Wen-hui, Lie Jie, Sheng Li-cheng and Huang Cheng-gang. 2003. Generation of secondary porosity by meteoric water during time of subaerial exposure. *Earth Science – Journal of China University of Geosciences*, 28 (4): 419-424.
- Hudson, J. D. and Trewin, N. H. 2002. Jurassic. In: Trewin, N. H. (ed.) *The Geology of Scotland. The Geological Society, London*: 323-350.
- Hungerbühler, A. 2002. The Late Triassic phytosaur *Myriosuchus westphali*, with a revision of the genus. *Palaeontology*, 45: 377-418.
- Hurlburt, G. R., Heckert, A. B., and Farlow, J. O. 2003. Body mass estimates of phytosaurs (Archosauria: Parasuchidae) from the Petrified Forest Formation (Chinle Group: Revueltian) based on skull and limb bone measurements: *New Mexico Museum of Natural History and Science Bulletin*, 24: 105-113.
- Ineson, J. R. and Surlyk, F. (eds). 2003. The Jurassic of Denmark and Greenland. *Geological Survey of Denmark and Greenland Bulletin*, 1: 948pp.
- Jenkins, I., Thomason, J. J. and Norman, D. B. 2002. Primates and engineering principles: applications to craniodental mechanisms in ancient terrestrial predators. *Senckenbergiana Lethaea*, 82 (1): 223-240
- Ji Zhan-sheng, Yao Jian-xin, Yang Xin-de, Zang Wen-shuan and Wu Gui-chun. 2003. Conodont zonations of Norian in Lhasa area, Xizang (Tibet) and their global correlation. *Acta Palaeontologica Sinica*, 42 (3): 382-

- Jiang, D.-Y., Hao, W.-C., Sun, Y.-L., Maisch, M. W. and Matzke, M. T. 2003. The mixosaurid ichthyosaur *Phalarodon* from the Middle Triassic of China. *Neues Jahrbuch für Geologie und Paläontologie, Monatshefte*, 11: 656-666.
- Jin Xiaochi, Wang Yizhao and Xie Guanglian. 2003. Devonian to Triassic successions of the Changning – Menglian Belt, western Yunnan, China. *Acta Geologica Sinica*, 77 (4): 440-456.
- Johnson, S. E., Paterson, S. R., Fletcher, J. M., Girty, G. H., Kimbrough, D. L. and Martín-Barajas, A. (eds). 2003. Tectonic evolution of northwestern México and the southwestern USA. Geological Society of America Special Paper 374, viii+478pp.
- Jones, T. P., Ash, S. and Figueiral, I. 2002. Late Triassic charcoal from Petrified Forest National Park, Arizona, USA. *Palaeogeography, Palaeoclimatology, Palaeoecology*, 188: 127-139.
- Kabal, Y. and Tasli, K. 2003. Biostratigraphy of the Lower Jurassic carbonates from the Aydıncik area (Central Taurides, S. Turkey) and morphological analysis of *Lituolipora termieri* (Hottinger, 1967). *Journal of Foraminiferal Research*, 33 (4): 338-351.
- Kamo, S. L., Czamanske, G. K., Amelin, Y., Fedorenko, V. A., Davis, D. W. and Trofimov, V. R. 2003. Rapid eruption of Siberian flood-volcanic rocks and evidence for coincidence with the Permian-Triassic boundary and mass extinction at 251 Ma. *Earth and Planetary Science Letters*, 214 (1-2): 75-91.
- Kar, R. and Srivastava, S. C. 2003. Palynological definition of the coal bearing Lower Gondwana sediments in the southern part of Tatapani - Ramkola Coalfield, Chattisgarh, India. *Journal of the Geological Society of India*, 61 (5): 557-564.
- Karamata, S., Stefanovic, D. and Krstic, B. 2003. Permian to Neogene accretion of the assemblage of geologic units presently occurring to the south of the Pannonian Basin – development of the Vardar Composite Terrane and adjacent units. *Acta Geologica Hungarica*, 46 (1): 63-76.
- Karasek, R. M., Vaughan, R. L. and Masuda, T. T. 2003. The Beryl Field, Block 9/13, UK North Sea. Geological Society, London, Memoir, 20: 153-166.
- Karasek, R. M. and Hunt, J. R. 2003. The Camelot Fields, Blocks 53/1a, 53/2, UK North Sea. Geological Society, London, Memoir, 20: 681-689.
- Kellner, A. W. A. 2003. Pterosaur phylogeny and comments on the evolutionary history of the group. Geological Society, London, Special Publications, 217: 105-137.
- Kerr, R. A. 2003. A call for telling better time over the eons. *Science*, 302: 375.
- Kerr, R. A. 2003. Has an impact done it again? *Science*, 302: 1314-1316.
- Ketchum, H. F. and Barrett, P. M. 2004. New reptile material from the Lower Triassic of Madagascar: implications for the Permian-Triassic extinction event. *Canadian Journal of Earth Sciences*, 41 (1): 1-8.
- Kidder, D. L. and Worsley, T. R. 2004. Causes and consequences of extreme Permo-Triassic warming to globally equable climate and relation to the Permo-Triassic extinction and recovery. *Palaeogeography, Palaeoclimatology, Palaeoecology*, 203 (3-4): 207-237.
- Kimbrough, D. L. and Moore, T. E. 2003. Ophiolite and volcanic arc assemblages on the Vizcaíno Peninsula and Cedros Island, Baja California Sur, Mexico: Mesozoic forearc lithosphere of the Cordilleran magmatic arc. Geological Society of America Special Paper, 374: 43-71.
- Kinga, H. 2003. Gutenstein Formation in the Aggtelek facies of the Silica nappe. *Földtani Közlöny*, 133 (4): 445-468.
- Kischlat, E. and Lucas, S. G. 2003. A phytosaur from the Upper Triassic of Brazil. *Journal of Vertebrate Paleontology*, 23: 464-467.
- Kowalczyk, A., Rubin, H., Rubin, K., Lewandowski, J. and Bardzinski, W. 2002. Hydrogeology of Triassic karst-fractured aquifer in Tarnowski Góry area. *Biuletyn Państwowego Instytutu Geologicznego*, 404: 19-28.
- Knoll, F. 2004. Review of the tetrapod fauna of the “Lower Stormberg Group” of the main Karoo Basin (southern Africa): implication for the age of the Lower Elliot Formation. *Bulletin de la Société Géologique de France*, 175 (1): 73-83.
- Kostyuchenko, S. L., Morozov, A. F., Stephenson, R. A., Solodilov, L. N., Vedrentsev, A. G., Popolitov, K. E., Aleshina, A. F., Vishnevskaya, V. S. and Yegorova, T. P. 2004. The evolution of the southern margin of the East European Craton based on seismic and potential field data. *Tectonophysics*, 381 (1-4): 101-118.
- Krull, E. S., Lehrmann, D. J., Druke, D., Kessel, B., Yu, Y. and Li, R. 2004. Stable carbon isotope stratigraphy across the Permian-Triassic boundary in shallow marine carbonate platforms, Nanpanjiang Basin, South China. *Palaeogeography, Palaeoclimatology, Palaeoecology*, 204 (3-4): 297-315.
- Kuhn, O., Smith, S. W., van Noort, K. and Loiseau, B. 2003. The Fulmar Field, Blocks 30/16, 30/11b, UK North Sea. Geological Society, London, Memoir, 20: 563-585.
- Langer, M. C. 2003. The pelvic and hind limb anatomy of the stem-sauropodomorph *Saturnalia tupiniquim* (Late Triassic, Brazil). *PaleoBios*, 23: 1-40.
- Lapierre, H., Bosch, D., Tardy, M. and Struik, L. C. 2003. Late Paleozoic and Triassic plume-derived magmas in the Canadian Cordillera played a key role in continental crust growth. *Chemical Geology*, 201 (1-2): 55-89.
- Lappin, M., Hendry, D. J. and Saikia, I. A. 2003. The Guinevere Field, Block 48/17b, UK North Sea. Geological Society, London, Memoir, 20: 723-730.
- Lawton, D. E. and Robertson, P. P. 2003. The Johnston Gas Field, Blocks 43/26a, 43/27a, UK Southern North Sea. Geological Society, London, Memoir, 20: 749-759.

- Leal, L. A., Azevedo, S. A. K. de, and Rosa, A. A. S. da. 2002. Icnofósseis do sítio fossilífero de Água Negra, Formação Caturrita, Neotriássico do sul do Brasil. *Arquivos do Museu Nacional, Rio de Janeiro*, 60: 217-222.
- LeTourneau, P. M. and Olsen, P. E. eds. 2003. The great rift valleys of Pangea in eastern North America. Volume One: Tectonics, structure, and volcanism, 214 p.; Volume Two: Sedimentology, stratigraphy, and paleontology. New York, Columbia University Press.
- Lelkes-Felvári, G., Frank, W. and Schuster, R. 2003. Geochronological constraints of the Variscan, Permian-Triassic and Eo-Alpine (Cretaceous) evolution of the Great Hungarian Plain Basement. *Geologica Carpathica*, 54 (5): 299-315.
- Li Chun. 2003. First record of protorosaurid reptile (Order Protorosauria) from the Middle Triassic of China. *Acta Geologica Sinica*, 77 (4): 419-423.
- Li Jinyi, Yang Tiannan, Chen Wen and Zhang Sihong. 2003. ⁴⁰Ar/³⁹Ar dating of deformation events and reconstruction of ultrahigh-pressure metamorphic rocks in Donghai, East China. *Acta Geologica Sinica*, 77 (1): 155-168.
- Li Yong'an, Jin Xiaochi, Sun Dongjiang, Cheng Zhengwu, Pang Qiqing and Li Peixian. 2003. Paleomagnetic properties of non-marine Permo-Triassic transitional succession of the Dalongkou Section, Jimsar, Xinjiang. *Geological Review*, 49 (5): 525-536.
- Lin Qi-xiang, Zhang Zhi-yong, Zhang Ke-xin, Wang Yongbiao, Wang Guo-can and Deng Zhong-lin. 2003. Triassic lithofacies palaeogeography in the Joint of Qinling, Qilian and Kunlun. *Earth Science – Journal of China University of Geosciences*, 28 (4): 660-668.
- Liu Guan-bang, Yin Gong-zheng, Wang Xue-hua, Luo Yong-ming and Wang Shang-yan. 2003. New discovered fishes of Keichousaurus bearing horizon of Late Triassic in Xingyi of Guizhou. *Acta Palaeontologica Sinica*, 42 (3): 346-366.
- Lu Zong-sheng, Hao Zhao-kun, Chen Bin and Li Xiaoyan. 2003. New evidences of Late Triassic fish swimming traces in Hengshan County, Shaanxi Province, China. *Acta Palaeontologica Sinica*, 42 (3): 266-276.
- Lucas, S. G. 2003. Clarence Dutton's stratigraphy of west-central New Mexico; in Lucas, S. G., Semken, S. C., Berglof, W. R. and Ulmer-Scholle, D. S., eds., *Geology of the Zuni Plateau: Socorro, New Mexico Geological Society Guidebook* 54, p. 209-217.
- Lucas, S. G. and Huber, P. 2003. Vertebrate biostratigraphy and biochronology of the nonmarine Late Triassic; in Letourneau, P. M. and Olsen, P. E., eds., *The great rift valleys of Pangea in eastern North America. Volume 2. Sedimentology, stratigraphy, and paleontology*: New York, Columbia University Press, p. 143-191.
- Lucas, S. G. and Heckert, A. B. 2003. Deposition of the Upper Triassic Owl Rock Formation, west-central New Mexico; in Lucas, S. G., Semken, S. C., Berglof, W. R. and Ulmer-Scholle, D. S., eds., *Geology of the Zuni Plateau: Socorro, New Mexico Geological Society Guidebook* 54, p. 52-53.
- Lucas, S. G., Heckert A. B. and Hunt A. P. 2003. Tetrapod footprints from the Middle Triassic (Perovkan-early Anisian) Moenkopi Formation, west-central New Mexico; in
- Lucas, S. G., Semken, S. C., Berglof, W. R. and Ulmer-Scholle, D. S., eds., *Geology of the Zuni Plateau: Socorro, New Mexico Geological Society Guidebook* 54, p. 241-244.
- Lucas, S. G., Heckert A. B. and Hunt A. P. 2004. Triassic strata at Carrizo Arroyo, Lucero uplift, central New Mexico. *New Mexico Museum of Natural History and Science Bulletin*, 25: 83-87.
- Lucas, S. G. Zeigler, K. E. and Heckert, A. B. 2003. Invertebrate paleontology of the Upper Triassic Snyder quarry, Chinle Group, Chama basin, New Mexico. *New Mexico Museum of Natural History and Science Bulletin*, 24: 63-66.
- Lucas, S. G., Zeigler, K. E., Heckert A. B. and Hunt A. P. 2003. Upper Triassic stratigraphy and biostratigraphy, Chama basin, north-central New Mexico. *New Mexico Museum of Natural History and Science Bulletin*, 24: 15-39.
- Luppold, F. W. 2001. New biostratigraphic data from West Spitsbergen based on conodonts. *Geologisches Jahrbuch*, B.91: 603-633.
- Lü Hongbo, Zhang Yuxu, Xia Bangdong, Fang Zhong, Zhou Weiming, Peng Yang, Wu Zhiping and Li Wei. 2003. Synsedimentary compression structures in the Middle Triassic flysch of the Nanpanjiang Basin, SW China. *Geological Review*, 49 (5): 449-456.
- Macdonald, D., Gomez-Perez, I., Franzese, J., Spalletti, L., Lawver, L., Gahagan, L., Dalziel, I., Thomas, C., Trewin, N., Hole, M. and Paton, D. 2003. Mesozoic break-up of SW Gondwana: implications for regional hydrocarbon potential of the southern South Atlantic. *Marine and Petroleum Geology*, 20(3-4): 287-308.
- Maestro, A., Somoza, L., Medialdea, T., Talbot, C. J., Lowrie, A., Vázquez, J. T. and Díaz-del-Río, V. 2003. Large-scale slope failure involving Triassic and Middle Miocene salt and shale in the Gulf of Cádiz (Atlantic Iberian Margin). *Terra Nova*, 15 (6): 380-391.
- Maisch, M. W., Maitzke, A. T. and Jiang, D. 2003. Observations on Triassic ichthyosaurs. Part XI: The taxonomic status of *Mixosaurus maotaiensis* Young, 1965 from the Middle Triassic of Guizhou, People's Republic of China. *Neues Jahrbuch für Geologie und Paläontologie Monatshefte*, 2003: 428-438.
- Maisch, M. W. and Matzke, A. T. 2003. Observations on Triassic ichthyosaurs. Part XII. A new Early Triassic ichthyosaur genus from Spitzbergen. *Neues Jahrbuch für Geologie und Paläontologie Abhandlungen*, 229 (3): 317-338.
- Mancuso, A. C. 2003. Continental fish taphonomy: a case study in the Triassic of Argentina. *Journal of South American Earth Sciences*, 16 (4): 275-286.

- Manutsoglu, E., Soujon, A. and Jacobshagen, V. 2003. Tectonic structure and fabric development of the Plattenkalk unit around the Samaria gorge, western Crete, Greece. *Zeitschrift der Deutschen Geologischen Gesellschaft*, 154 (1): 85-100.
- Marsicano, C. A. and Barredo, S. P. 2004. A Triassic tetrapod footprint assemblage from southern South America: palaeobiogeographical and evolutionary implications. *Palaeogeography, Palaeoclimatology, Palaeoecology*, 203 (3-4): 313-335.
- Mastandrea, A., Perri, E., Neri, C. and Russo, F. 2003. Conodont biostratigraphy of the Norian – Rhaetian deposits in the Northern Calabria: the Valle Corvina and Grisolia sections. *Bolletino de la Società Palaeontologica Italiana*, 42 (1-2): 39-47.
- Maurer, F., Reijmer, J. J. G. and Schlager, W. 2003. Quantification of input and compositional variations of calciturbidites in a Middle Triassic basinal succession (Seceda, Dolomites, Southern Alps). *International Journal of Earth Sciences*, 92 (4): 593-609.
- Maxwell, G., Stanley, R. E. and White, D. C. 2003. The Strathspey Field, Block 3/4a, UK North Sea. *Geological Society, London, Memoir*, 20: 355-368.
- McCrone, C. W. 2003. The Davy, Bessemer, Beaufort and Brown Fields, Blocks 49/23, 49/30a, 49/30c, 53/5a, UK North Sea. *Geological Society, London, Memoir*, 20: 705-712.
- McCrone, C. W., Gainski, M. and Lumsden, P. J. 2003. The Indefatigable Field, Blocks 49/18, 49/19, 49/23, 49/24, UK North Sea. *Geological Society, London, Memoir*, 20: 741-747.
- Mertmann, D. and Jacobshagen, V. 2003. Upper Olenekian (Spathian) ammonoids from Chios (Lower Triassic, Greece): taxonomy and stratigraphic positions. *Rivista Italiana di Paleontologia e Stratigrafia*, 109 (3): 417-447.
- Metcalf, I. 2004. Comment on “U-Pb calcite age of the Late Permian Castile Formation, Delaware Basin: a constraint on the age of the Permian-Triassic boundary(?)” by M. L. Becker et al. [*Earth Planet. Sci. Lett.* 203 (2002) 681-689]. *Earth and Planetary Science Letters*, 217 (3-4): 465-468.
- Michelsen, O., Nielsen, L. H., Johannessen, P. N., Andsbjerg, J. and Surlyk, F. 2003. Jurassic lithostratigraphy and stratigraphic development onshore and offshore Denmark. *Geological Survey of Denmark and Greenland Bulletin*, 1: 147-216.
- Mietto, P., Gianolla, P., Manfrin, S. and Preto, N. 2003. Refined ammonoid biostratigraphy of the Bagolino section (Lombardian Alps, Italy), GSSP candidate for the base of the Ladinian Stage. *Rivista Italiana di Paleontologia e Stratigrafia*, 109 (3): 449-462.
- Millward, D., McCormac, M., Hughes, R. A., Entwisle, D. C., Butcher, A. and Raines, M. G. 2003. Geology of the Appleby district – a brief explanation of the geological map. Sheet Explanation of the British Geological Survey. 1:50 000 Sheet 30 Appleby (England and Wales). Keyworth, Nottingham: British Geological Survey, ii+30pp.
- Mioc, P. 2003. Outline of the geology of Slovenia. *Acta Geologica Hungarica*, 46 (1): 3-27.
- Molina-Garza, R. S., Geissman, J. W. and Lucas, S. G. 2003. Paleomagnetism and magnetostratigraphy of the lower Glen Canyon and upper Chinle groups, Jurassic-Triassic of northern Arizona and northeast Utah: *Journal of Geophysical Research*, 108, B4, 2181: 1-24; doi: 10.1029/2002JB001909, 2003
- Morel, E. M., Artabe, A. E. and Spalletti, L. A. 2003. Triassic floras of Argentina: biostratigraphy, floristic events and comparison with other areas of Gondwana and Laurasia. *Alcheringa*, 27 (3-4): 231-234.
- Morgensen, T. E. and Korstgård, J. A. 2003. Triassic and Jurassic transtension along part of the Sorgenfrei – Tornquist Zone in the Danish Kattegat. *Geological Survey of Denmark and Greenland Bulletin*, 1: 439-458.
- Moscariello, A. 2003. The Schooner Field, Blocks 44/26a, 43/30a, UK North Sea. *Geological Society, London, Memoir*, 20: 811-824.
- Moser, M. 2003. *Plateosaurus engelhardti* Meyer, 1837 (Dinosauria: Sauropodomorpha) aus dem Feuerletten (Mittelkeuper; Obertrias) von Bayern. *Zitteliana Reihe B*, 24: 1-188.
- Muttoni, G., Kent, D. V., Garzanti, E., Brack, P., Abrahamsen, N. and Gaetani, M. 2003. Early Permian Pangea ‘B’ to Late Permian Pangea ‘A’. *Earth and Planetary Science Letters*, 215 (3-4): 379-394.
- Nesbitt, S. J. and Angielczyk, K. D. 2002. New evidence of large dicynodonts in the upper Moenkopi Formation (Middle Triassic) of northern Arizona. *PaleoBios*, 22: 10-17.
- Newton, R. J., Pevitt, E. L., Wignall, P. B. and Bottrell, S. H. 2004. Large shifts in the isotopic composition of seawater sulphate across the Permo-Triassic boundary in northern Italy. *Earth and Planetary Science Letters*, 218 (3-4): 331-345.
- Nicosia, U. and Loi, M. 2003. Triassic footprints from Lerici (La Spezia, Northern Italy). *Ichnos*, 10 (2-4): 121-140.
- Nielsen, L. H. 2003. Late Triassic – Jurassic development of the Danish Basin and the Fennoscandian Border Zone, southern Scandinavia. *Geological Survey of Denmark and Greenland Bulletin*, 1: 459-526.
- Niu Zhi-jun, Xu Guang-hong and Ma Li-yan. 2003. Sedimentary characters and ammonoid fauna from the Upper Triassic Bagong Formation in the Geladandong area of the source land of the Yangtze River. *Journal of Stratigraphy*, 27 (2): 129-133.
- Nosotti, S. and Rieppel, O. 2002. The braincase of *Placodus Agassiz, 1833* (Reptilia, Placodontia). *Memoire della Società Italiana di Scienze Naturali Museo Civico di Storia Naturale di Milano*, 31(1): 1-18
- Nosotti, S. and Rieppel, O. 2003. *Eusauropargis dalsassoi* n. gen. n. sp., a new, unusual diapsid reptile from the Middle Triassic of Besano (Lombardy, N. Italy).

- Memoire della Società Italiana di Scienze Naturali Museo Civico di Storia Naturale di Milano, 31(3): 1-33.
- Nützel, A. and Frýda, J. 2003. Paleozoic plankton revolution: evidence from early gastropod ontogeny. *Geology*, 31 (9): 829-831.
- O'Brien, R. E., Lappin, M., Komlosi, F. and Loftus, A. 2003. The Malory Field, Block 48/12d, UK North Sea. Geological Society, London, Memoir, 20: 771-776.
- O'Mara, P.T., Merryweather, M., Stockwell, M. and Bowler, M. M. 2003. The Trent Gas Field, Block 43/24a, UK North Sea. Geological Society, London, Memoir, 20: 835-849.
- Olsen, P. E., Kent, D. V., Et-Touhami, M. and Puffer, J. 2003. Cyclo-, magneto-, and bio-stratigraphic constraints on the duration of the CAMP event and its relationship to the Triassic-Jurassic boundary. *AGU Geophysical Monograph*, 136: 7-32.
- Olsen, P. E., Sues, H-D., Rainforth, E. C., Kent, D. V., Koeberl, C., Huber, H., Montanari, F., Fowell, S. J., Szajna, M. J. and Hartline, B. W. 2003. Response to comment on "Ascent of dinosaurs linked to an iridium anomaly at the Triassic-Jurassic boundary." *Science* 301: 169c.
- Osbon, R. A., Werngren, O. C., Kyei, A., Manley, D. and Six, J. 2003. The Gawain Field, Blocks 49/24, 49/29a, UK North Sea. Geological Society, London, Memoir, 20: 713-722.
- Page, K. N. 2003. The Lower Jurassic of Europe: its subdivision and correlation. *Geological Survey of Denmark and Greenland Bulletin*, 1: 23-59.
- Palfy, J. 2003. Volcanism of the central Atlatl magmatic province as a potential driving force in the end-Triassic mass extinction. *AGU Geophysical Monograph*, 136: 255-267.
- Palfy, J., Smith, P. L. and Mortensen, J. K. 2002. Dating the end-Triassic and Early Jurassic mass extinctions, correlative large igneous provinces, and isotopic events. *Geological Society of America, Special Paper*, 356: 523-532.
- Palfy, J., Parrish, R. R., David, K. and Voros, A. 2003. Mid-Triassic integrated U-Pb geochronology and ammonoid biochronology from the Balaton Highland (Hungary). *Journal of the Geological Society, London*, 160: 271-284.
- Phipps Morgan, J. K., Reston, T. J. and Ranero, C. R. 2004. Contemporaneous mass extinctions, continental flood basalts, and 'impact signals': are mantle plume-induced lithospheric gas explosions the causal link? *Earth and Planetary Science Letters*, 217 (3-4): 263-284.
- Pivet, M. 2004. Ancestral voices. *Geoscientist*, 14 (1): 4-7.
- Popescu, D. 2001. Contributions a l'étude microfaciale des dolomies triasiques appartenant au lambeau de rabotage de Gura Damucului (nappes sub-bucoviniques, synclinal Haghimas). *Analele Stiintifice ale Universitatii „Al. I. Cuza” Iasi, (Serie Noua), Geologie*, 47: 131-134.
- Poulsen, N. E. and Riding, J. B. 2003. The Jurassic dinoflagellate cyst zonation of Subboreal Northwest Europe. *Geological Survey of Denmark and Greenland Bulletin*, 1: 115-144.
- Preto, N., Hinnov, L. A. 2003. Unravelling the origin of carbonate platform cyclothems in the Upper Triassic Dürrenstein Formation (Dolomites, Italy). *Journal of Sedimentary Geology*, 73 (5): 774-789.
- Prudden, H. 2003. Somerset building stone – a guide. *Proceedings of the Somerset Archaeological and Natural History Society*, 146: 27-36.
- Psyrillos, A., Burley, S. D., Manning, D. A. C. and Fallick, A. E. 2003. Coupled mineral-fluid evolution of a basin and high: kaolinization in the SW England granites in relation to the development of the Plymouth Basin. *Geological Society, London, Special Publications*, 214: 175-195.
- Pye, M. and Brown, S. 2002. Hydrocarbons. In: Trewin, N. H. (ed.) *The Geology of Scotland*. The Geological Society, London: 461-471.
- Qinglai Feng and Bin Liang. 2003. Ladinian radiolarian fauna from West Sichuan, China. *Revue de Micropaléontologie*, 46 (4): 217-227.
- Racki, G. 2003. End-Permian mass extinction: Oceanographic consequences of double catastrophic volcanism. *Lethaia*, 36: 171-173.
- Ramezani, J. and Tucker, R. D. 2003. The Saghand region, central Iran: U-Pb geochronology, petrogenesis and implications for Gondwana tectonics. *American Journal of Science*, 303 (7): 622-665.
- Rampino, M. R., Prokoph, A., Adler, A. C., Schwindt, D. M. 2002. Abruptness of the end-Permian mass extinction as determined from biostratigraphic and cyclostratigraphic analyses of European western Tethyan sections. *Geological Society of America, Special Paper*, 356: 415-427.
- Renesto, S., Dalla Vecchia, F. M. and Peters, D. 2002. Morphological evidence of bipedalism in the Late Triassic prolacertiform reptile *Langobardisaurus*. *Senckenbergiana Lethaea*, 82 (1): 95-106.
- Renesto, S. and Avanzini, M. 2002. Skin remains in a juvenile *Macrocnemus bassanii* Nopsca (Reptilia, Prolacertiformes) from the Middle Triassic of northern Italy. *Neues Jahrbuch für Geologie und Paläontologie Abhandlungen*, 224: 31-48.
- Renesto, S. and Posenato, R. 2003. A new lepidosauromorph reptile from the Middle Triassic of the Dolomites (Northern Italy). *Rivista Italiana di Paleontologia e Stratigrafia*, 109 (3): 463-474.
- Retallack, G. J., Smith, R. M. H. and Ward, P. D. 2003. Vertebrate extinction across Permian-Triassic boundary in Karoo Basin, South Africa. *Bulletin of the Geological Society of America*, 115 (9): 1133-1152.
- Riches, H. 2003. The Viking Field, Blocks 49/12a, 49/16, 49/17, UK North Sea. Geological Society, London, Memoir, 20: 871-880.
- Ricqlès, A. J. de, Padian, K. and Horner, J. R. 2003. On

- the bone histology of some Triassic pseudosuchian archosaurs and related taxa. *Annales de Paléontologie*, 89: 67-101.
- Rieppel, O. 2002. The dermal armor of the cyamodontoid placodonts (Reptilia, Sauropterygia): Morphology and systematic value. *Fieldiana Geology New Series*, 46: 1-41.
- Rieppel, O. and Nosotti, S. 2002. A skull of *Cyamodus* (Sauropterygia, Placodontia) from the Triassic of Fucina, Province of Udine, northeastern Italy. *Atti della Società Italiana di Scienze Naturali Museo Civico di Storia Naturale di Milano* 142: 173-183.
- Rieppel, O., Li, J. and Liu, J. 2003. *Lariosaurus xingyiensis* (Reptilia: Sauropterygia) from the Triassic of China. *Canadian Journal of Earth Sciences*, 40: 621-634.
- Rieppel, O., Sander, P. M. and Storrs, G. W. 2002. The skull of the pistosaur *Angustasaurus* from the Middle Triassic of northwestern Nevada. *Journal of Vertebrate Paleontology*, 22: 577-592.
- Riggs, N. R., Ash, S. R., Barth, A. P., Gehrels, G. E. and Wooden, J. L. 2003. Isotopic age of the Black Forest Bed, Petrified Forest Member, Chinle Formation, Arizona: an example of dating a continental sandstone. *Bulletin of the Geological Society of America*, 115 (11): 1315-1323.
- Rinehart, L. F., Lucas S. G. and Heckert, A. B. 2003. An early eubrachyuran (Malacostraca: Decapoda) from the Upper Triassic Snyder quarry, Petrified Forest Formation, north-central New Mexico. *New Mexico Museum of Natural History and Science Bulletin* 24: 67-70.
- Ritchie, J. S. 2003. The Dunbar, Ellon and Grant Fields (Alwyn South Area), Blocks 3/8a, 3/9b, 3/13a, 3/14, 3/15, UK North Sea. Geological Society, London, Memoir, 20: 265-281.
- Robertson, A. H. F., Poisson, A. and Akinci, Ö. 2003. Developments in research concerning Mesozoic-Tertiary Tethys and neotectonics in the Isparta Angle, SW Turkey. *Geological Journal*, 38 (3-4): 195-234.
- Robertson, A. H. F. and Ustaömer, T. 2004. Tectonic evolution of the Intra-Pontide suture zone in the Armutlu Peninsula, NW Turkey. *Tectonophysics*, 381 (1-4): 175-209.
- Robinson, E. 2003. Field meeting: winter on the Somerset coast, 14-16 February 2003. *Proceedings of the Geologists' Association*, 114 (4): 375-379.
- Ronchi, P., Imperial, E., Scotti, P., Ceriani, A., Jadoul, F. and Ricciuto, T. 2003. The thermal and diagenetic history of the Dolomia Principale in the Iseo Basin, (Southern Alps, Italy). *Atti Ticinensi di Scienze della Terra, Serie speciale* 9: 83-87.
- Rosa, A. A. S. da and Leal, L. A. 2002. New elements of an armored archosaur from the Middle to Upper Triassic, Santa Maria Formation, south of Brazil. *Arquivos do Museu Nacional Rio de Janeiro*, 60: 149-154.
- Ryskin, G. 2003. Methane-driven oceanic eruptions and mass extinctions. *Geology*, 31 (9): 741-744.
- Salamon, M., Niedzwiedzki, R. and Walter, R. 2003. New data on Middle Triassic echinoderms from the Sudetes Mountains. *Geological Quarterly*, 47 (2): 133-138.
- Sarginson, M. J. 2003. The Barque Field, Blocks 48/13a, 48/14, UK North Sea. Geological Society, London, Memoir, 20: 663-670.
- Sarginson, M. J. 2003. The Clipper Field, Blocks 48/19a, 48/19c, UK North Sea. Geological Society, London, Memoir, 20: 691-698.
- Schäfer, P., Cuffey, R. J. and Young, A. R. 2003. New trepostome Bryozoa from the Early Triassic (Smithian/Spathian) of Nevada. *Paläontologische Zeitschrift*, 77 (2): 323-340.
- Schatz, W. 2003. Revision of the subgenus *Daonella* (Arzelella) (Halobiidae; Middle Triassic). *Journal of Paleontology*, 78(2): 300-316.
- Schlagintweit, F., Missoni, S. and Gawlick, H.-J. 2002. *Coptocamplodon? rhaeticus* n.sp., a new problematic microfossil ("incertae sedis") from the Rhaetian Dachstein Limestone of the Northern Calcareous Alps (Germany, Austria). *Geologia Croatica*, 55 (2): 107-119.
- Schmitz, L., Sander, P. M., Storrs, G. W. and Rieppel, O. 2004. New Mixosauridae (Ichthyosauria) from the Middle Triassic of the Augusta Mountains (Nevada, USA) and their implications for mixosaur taxonomy. *Palaeontographica*, 270: 133-162.
- Schoch, R. R. 2002. The evolution of metamorphosis in temnospondyls. *Lethaia*, 35: 309-327.
- Schoch, R. R. 2002. Stratigraphie und Taphonomie wirbeltierreicher Schichten im Unterkeuper (Mitteltrias) von Velberg (SW-Deutschland). *Stuttgarter Beiträge zur Naturkunde Serie B*, 318: 1-30.
- Schoch, R. R., Milner, A. R. and Hellrung, H. 2002. The last trematosaurid amphibian *Hyperokynodon keuperinus* revisited. *Stuttgarter Beiträge zur Naturkunde Serie B*, 321: 1-9.
- Sedlock, R. L. 2003. Geology and tectonics of the Baja California Peninsula and adjacent areas. *Geological Society of America Special Paper*, 374: 1-42.
- Sedlock, R. L. 2003. Four phases of Mesozoic deformation in the Sierra de San Andres ophiolite, Vizcaíno Peninsula, west-central Baja California, México. *Geological Society of America Special Paper*, 374: 73-92.
- Semngupta, D. P. 2002. Indian metoposaurid amphibians revised. *Paleontological Research*, 6: 41-65.
- Sephton, M. A., Looy, C. V., Veeffkind, R. J., Brinkhuis, H., De Leeuw, J. W. and Visscher, H. 2002. Synchronous record of δ^{13} shifts in the oceans and atmosphere at the end of the Permian. *Geological Society of America, Special Paper* 356: 455-462.
- Sha Jin-geng. 2003. Plankton and pseudoplankton of the marine Mesozoic bivalves. *Acta Palaeontologica Sinica*, 42 (3): 408-416.
- Shen Shu-zhong, Cao Chang-qun, Shi, G. R., Wang Xiang-dong and Mei Shi-long. 2003. Lopingian (Late Permian) stratigraphy, sedimentation and palaeobiogeography in southern Tibet. *Newsletters on*

- Stratigraphy, 39 (2-3): 157-179.
- Shen Shu-zhong, Mei Shi-long and Wang Xiang-dong. 2003. Latest biostratigraphical advances of the Permian System in the Salt Range, Pakistan. *Acta Palaeontologica Sinica*, 42 (3): 168-173.
- Shukla, A. D., Bhandari, N. and Shukla, P. N., 2002. Chemical signatures of the Permian-Triassic transitional environment in Spiti Valley, India. *Geological Society of America, Special Paper 356*: 445-453.
- Simms, M. J. 2003. Uniquely extensive seismite from the latest Triassic of the United Kingdom: Evidence for bolide impact? *Geology*, 31: 557-560.
- Shymanovskyy, V. A., Sachsenhofer, R. F., Izart, A. and Li, Y. 2004. Numerical modelling of the thermal evolution of the northwestern Dniepr-Donets Basin (Ukraine). *Tectonophysics*, 381 (1-4): 61-79.
- Simon, T., Hagdorn, H., Hagdorn, M. K. and Seilacher, A. 2003. Swimming trace of a coelacanth fish from the Lower Keuper of south-west Germany. *Palaeontology*, 46 (5): 911-926.
- Smith, B. and Starcher, V. 2003. The Mercury and Neptune Fields, Blocks 47/9b, 47/4b, 47/5a, 42/29, UK North Sea. *Geological Society, London, Memoir*, 20: 777-787.
- Soussi, M. 2002. Le Jurassique de la Tunisie Atlasique. Stratigraphie, dynamique sédimentaire, paléogéographie et intérêt pétrolier. *Documents des Laboratoires de Géologie Lyon*, 157: 363pp.
- Spencer, P. S. and Storrs, G. W. 2002. A re-evaluation of small tetrapods from the Middle Triassic Otter Sandstone Formation of Devon, England. *Palaeontology*, 45: 447-467.
- Sprey, A. M. 2002. Morphometrie und Paläoökologie von Ammonoideen vor, während und nach globalen Faunenkrisen. *Münstersche Forschungen zur Geologie und Paläontologie*, 95: 1-158.
- Stevens, C. H and Stone, P. 2002. Correlation of Permian and Triassic deformations in the western Great Basin and eastern Sierra Nevada: evidence from the northern Inyo Mountains near Tinemaha Reservoir, east-central California. *Geological Society of America Bulletin*, 114: 1210-1221.
- Stevens, C. H., Stone, P. and Greene, D. C. 2003. Correlation of Permian and Triassic deformations in the western Great Basin and eastern Sierra Nevada: evidence from the northern Inyo Mountains near Tinemaha Reservoir, east-central California: Reply. *Bulletin of the Geological Society of America*, 115 (10): 1300-1311.
- Steyer, J. S. 2002. The first articulated trematosaur 'amphibian' from the lower Triassic of Madagascar: Implications for the phylogeny of the group. *Palaeontology*, 45: 771-793.
- Stipanovic, P. N. and Marsicano, C. A. (eds). 2002. *Léxico Estratigráfico de la Argentina. Volumen VIII: Triásico. Asociacion Geológica Argentina Serie "B" (Didáctica y Complementaria)*, 26: 370pp.
- Sues, H-D. 2003. An unusual new archosauromorph reptile from the Upper Triassic Wolfville Formation of Nova Scotia. *Canadian Journal of Earth Sciences*, 40: 635-649.
- Surkov, M. V., 2003. A new Anomodont (Therapsida) from the Middle Triassic of the Southern Fore-Urals. *Palaeontological Journal*, 37(4): 425-431.
- Surlyk, F. 2003. The Jurassic of East Greenland: a sedimentary record of thermal subsidence, onset and culmination of rifting. *Geological Survey of Denmark and Greenland Bulletin*, 1: 659-722.
- Surlyk, F. and Ineson, J. R. 2003. The Jurassic of Denmark and Greenland: key elements in the reconstruction of the North Atlantic Jurassic rift system. *Geological Survey of Denmark and Greenland Bulletin*, 1: 9-20.
- Swift, A. 2003. An ostracod fauna from the upper Langport Member (Penarth Group: Rhaetian, Upper Triassic) near Watchet, west Somerset (UK), including two new species of *Eucytherura* and *Cytherelloidea praepulchella* n. nom. *Journal of Micropalaeontology*, 22 (2): 127-136.
- Tatzreiter, F. 2003. Neue Beiträge zum Lebendes Alexander BITTNER. Ein Nachtrag zu seinem 100. Todestag. *Berichte der Geologischen Bundesanstalt*, 55: 1-16; Anlage 1 (Vorsatzblatt): 1-17; Anlage 2 (Alexander BITTNER, Werkeverzeichnis (chronologisch)): 1-17; Anlage 3 (Alexander BITTNER): 1-3; Anlage 4 (Nomenclatur der alpinen Trias [Einbandtitel]): 1-35.
- Tanner, L. H., Chapman, M. G., and Zeigler, K. E. 2003. Facies analysis and sedimentologic model for deposition of bone-bearing strata in the Upper Triassic Petrified Forest Formation at the Snyder quarry, north-central New Mexico. *New Mexico Museum of Natural History and Science Bulletin*, 24: 41-48.
- Tanner, L. H., Lucas S. G. and Chapman, M. G. 2004. Assessing the record and causes of Late Triassic extinctions. *Earth Science Reviews*, 65: 103-139.
- Taylor, S. R., Almond, J., Arnott, S., Kemshall, D. and Taylor, D. 2003. The Brent Field, Block 211/29, UK North Sea. *Geological Society, London, Memoir*, 20: 233-250.
- Tekin, U. K. and Yurtsever, T. S. 2003. Late Triassic (Early to Middle Norian) radiolarians from the Antalya nappes, Antalya, SW Turkey. *Journal of Micropalaeontology*, 22 (2): 147-162.
- Tessesohn, F., Thiedig, F., Manby, G. M. and Lyberis, N. 2001. Décollement structures in the Triassic south of Hornsund. *Geologisches Jahrbuch*, B.91: 317-338.
- Thulborn, T. 2003. Comment on "Ascent of dinosaurs linked to an iridium anomaly at the Triassic-Jurassic boundary." *Science* 301: 169b.
- Tikhomirov, P. L., Chalot-Prat, F. and Nazarevich, B. P. 2004. Triassic volcanism in the Eastern Fore-Caucasus: evolution and geodynamic interpretation. *Tectonophysics*, 381 (1-4): 119-142.
- Toynton, R. 2003. Excursion 8. The Permo-Trias of north

- Nottinghamshire. In: Gutteridge, P. (ed.) The Geology of the East Midlands. Geologists' Association Guide No.63: 72-79. London, The Geologists' Association.
- Trewin, N. H. (ed.) The Geology of Scotland (4th edn) The Geological Society, London: viii+576pp.
- Trewin, N. H. and Rollin, K. E. 2002. Geological history and structure of Scotland. In: Trewin, N. H. (ed.) The Geology of Scotland. The Geological Society, London: 1-25.
- Trewin, N. H., Fryberger, S. G. and Kreutz, H. 2003. The Auk Field, Block 3/16, UK North Sea. Geological Society, London, Memoir, 20: 485-496.
- Trueman, S. 2003. The Humbly Grove, Herriard, Storrington, Singleton, Stockbridge, Goodworth, Horndean, Palmers Wood, Bletchingley and Albury Fields, Hampshire, Surrey and Sussex, UK Onshore. Geological Society, London, Memoir, 20: 929-941.
- Turculet, I. 2001. Contributions à la connaissance de la faune ammonitique du Sévatién de Rarau et sur ses valences himalayennes. Analele Stiintifice ale Universitatii „Al. I. Cuza” Iasi, (Serie Noua), Geologie, 47: 145-174.
- Ünal, E., Altiner, D., Yilmaz, I. Ö., Özkan-Altiner, S. 2003. Cyclic sedimentation across the Permian-Triassic boundary (Central Taurides, Turkey). Rivista Italiana di Paleontologia e Stratigrafia, 109: 359-376.
- Underhill, J. R. 2003. The tectonic and stratigraphic framework of the United Kingdom's oil and gas fields. Geological Society, London, Memoir, 20: 17-59.
- Unwin, D. M. 2003. On the phylogeny and evolutionary history of pterosaurs. Geological Society, London, Special Publications, 217: 139-190.
- Vachard, D., Flores de Dios, A. and Buitrón, B. 2004. Guadalupian and Lopingian (Middle and Late Permian) deposits from Mexico and Guatemala, a review with new data. Geobios, 37 (1): 99-115.
- Vecsei, A. and Mandau, T. 2002. Redbeds from the Middle Muschelkalk (Middle Triassic) of the SW Germanic basin: Arid environments from Pangea's interior. International Journal of Earth Sciences, 91: 111-122.
- Vega-Dias, C., Maisch, M. W. and Schultz, C. L. 2004. A new phylogenetic analysis of Triassic dicynodonts (Therapsida) and the systematic position of Jachaleria candelariensis from the Upper Triassic of Brazil. Neues Jahrbuch für Geologie und Paläontologie Abhandlungen, 231 (2): 145-166.
- Vijaya and Bhattacharji, T. K. 2003. Palynological evidence for Jurassic strata in the Panagarh area, West Bengal, India. Journal of Asian Earth Sciences, 21 (10): 1171-1190.
- Vijaya. 2004. Palynostratigraphy of the Permian Coal Measures and the Mesozoic succession in Borehole DPD-6, Pachami area, West Bengal, India. Palaeontographica, B.267 (1-3): 33-55.
- Weidlich, O., Kiessling, W. and Flügel, E. 2003. Permian-Triassic boundary interval as a model for forcing marine ecosystem collapse by long-term atmospheric oxygen drop. Geology, 31 (11): 961-964.
- Wellnhofer, P. 2003. A Late Triassic pterosaur from the Northern Calcareous Alps (Tyrol, Austria). Geological Society, London, Special Publications, 217: 5-22.
- Werngren, O. C., Manley, D. and Heward, A. P. 2003. The Pickerill Field, Blocks 48/11a, 48/11b, 48/12c, 48/17c, UK North Sea. Geological Society, London, Memoir, 20: 799-809.
- Wetmore, P. H., Herzig, C., Alsleben, H., Sutherland, M., Schmidt, K. L., Schultz, P. W. and Paterson, S. R. 2003. Mesozoic tectonic evolution of the Peninsular Ranges of southern and Baja California. Geological Society of America Special Paper, 374: 93-116.
- Wignall, P. B. and Twitchett, R. J. 2002. Extent, duration, and nature of the Permian-Triassic superanoxic event. Geological Society of America, Special Paper 356: 395-413.
- Willan, R. C. R. 2003. Provenance of Triassic-Cretaceous sandstones in the Antarctic Peninsula: implications for terrane models during Gondwana breakup. Journal of Sedimentary Research, 73 (6): 1062-1077.
- Wilson, G. D. F., and Edgecombe, G. D., 2003. The Triassic isopod *Protamphisopus Wianamattensis* (Chilton) and comparison with extant taxa (Crustacea, Phreatoicoidea). Journal of Paleontology, 77(3): 454-470.
- Wise, J. M. 2003. Correlation of Permian and Triassic deformations in the western Great Basin and eastern Sierra Nevada: evidence from the northern Inyo Mountains near Tinemaha Reservoir, east-central California: Discussion. Bulletin of the Geological Society of America, 115 (10): 1307-1308.
- Wopfner, H. 2002. Tectonic and climatic events controlling deposition in Tanzanian Karoo basins. Journal of African Earth Sciences, 34: 167-177.
- Wu Yasheng and Fan Jiasong. 2003. Quantitative evaluation of the sea-level drop at the end-Permian: based on reefs. Acta Geologica Sinica, 77 (1): 95-101.
- Wysoczanski, R. J., Forsyth, P. J. and Woolfe, K. J. 2003. Zircon dating and provenance of rhyolite clasts in Beacon Conglomerate, Southern Victoria Land, Antarctica. Terra Antarctica, 10 (2): 67-80.
- Xu Xing-yong, Zhao Xing-guo, Li Wen-qing, Gong Bu and Li Shang-lin. 2003. New advances in the study of the Triassic System of the Kangmar area, Southern Tibet. Journal of Stratigraphy, 27 (4): 328-331.
- Yaliz, A. and Chapman, T. 2003. The Lennox Oil and Gas Field, Block 110/15, East Irish Sea. Geological Society, London, Memoir, 20: 87-96.
- Yaliz, A. and McKim, N. 2003. The Douglas Oil Field, Block 110/13b. Geological Society, London, Memoir, 20: 63-75.
- Yaliz, A. and Taylor, P. 2003. The Hamilton and Hamilton North Gas Fields, Block 110/13a, East Irish Sea. Geological Society, London, Memoir, 20: 77-86.
- Yang, W. and Lehrmann, D. J. 2003. Milankovitch climatic signals in Lower Triassic (Olenekian) peritidal

- p carbonate successions, Nanpanjiang Basin, South China.
- Palaeogeography, Palaeoclimatology, Palaeoecology*
- , 201 (3-4): 283-306.
- Yang Yongtai, Ritts, B., Zou Caineng, Xu Tianguang, Zhang Baomin and Xi Ping. 2003. Upper Triassic-Middle Jurassic stratigraphy and sedimentology in the NE Qaidam Basin, NW China: petroleum geological significance of new outcrop and subsurface data. *Journal of Petroleum Geology* 26 (4): 429-450.
- Yao Hua-zhou, Sha Jin-geng, Duan Qi-fa, Niu Zhi-jun, Zeng Bo-fu and Zhang Ren-jie. 2003. A new genus *Quemocuomegalodon* of *Megalodontidae* from the Upper Triassic in the source area of the Yangtze River, western China. *Acta Palaeontologica Sinica*, 42 (3): 393-407.
- Yates, A. M. 2003. The species taxonomy of the sauropodomorph dinosaurs from the Löwenstein Formation (Norian, Late Triassic) of Germany. *Palaeontology*, 46: 317-337.
- Yates, A. M. 2003. A new species of the primitive dinosaur *Thecodontosaurus* (Saurischia: Sauropodomorpha) and its implications for the systematics of early dinosaurs. *Journal of Systematic Palaeontology*, 1: 1-42.
- Yates, A. M. and Kitching, J. W. 2003. The earliest known sauropod dinosaur and the first steps towards sauropod locomotion. *Proceedings Royal Society London B*, online DOI.1098/rspb.2003.2417.
- Yates, A. M. and Sengupta, D. P. 2002. A lapillopsid temnospondyl from the Early Triassic of India. *Alcheringa*, 26: 201-208.
- Yegorova, T. P., Stephenson, R. A., Kostyuchenko, S. L., Baranova, E. P., Starostenko, V. I. and Popolitov, K. E. 2004. Structure of the lithosphere of the southern margin of the East European Craton (Ukraine and Russia) from gravity and seismic data. *Tectonophysics*, 381 (1-4): 81-100.
- Yongtai Yang, Baomin Zhang, Changyi Zhao and Tianguang Xu. 2004. Mesozoic source rocks and petroleum systems of the northeastern Qaidam basin, northwest China. *AAPG Bulletin*, 88 (1): 115-125.
- Zeigler, K. E., Lucas, S. G. and Heckert, A. B. 2003. Variation in the Late Triassic Canjilon quarry (Upper Chinle Group, New Mexico) phytosaur skulls: a case for sexual dimorphism. *Paläontologische Zeitschrift*, 77 (2): 341-351.
- Zeigler, K. E. 2003. Taphonomic analysis of the Snyder quarry: A fire-related Upper Triassic vertebrate fossil assemblage from north-central New Mexico: *New Mexico Museum of Natural History and Science Bulletin* 24: 49-62.
- Zeigler, K. E., Heckert, A. B. and Lucas, S. G. eds. 2003. *Paleontology and geology of the Upper Triassic (Revueltian) Snyder quarry, New Mexico*. New Mexico Museum of Natural History and Science Bulletin 24, 132 p.
- Zeigler, K. E., Heckert, A. B. and Lucas, S. G. 2003. The Upper Triassic (Norian: Revueltian) Snyder quarry, Chama basin, north-central New Mexico: An overview. *New Mexico Museum of Natural History and Science Bulletin* 24: 1-3.
- Zeigler, K. E. Heckert, A. B. and Lucas, S. G. 2003. The vertebrate fauna of the Upper Triassic (Norian: Revueltian) Snyder quarry. *New Mexico Museum of Natural History and Science Bulletin* 24: 71-79.
- Zeigler, K. E., Heckert, A. B. and Lucas, S. G. 2003. Phytosaur (Archosauria: Parasuchidae) cranial and mandibular material from the Upper Triassic Snyder quarry (Petrified Forest Formation, Chinle Group). *New Mexico Museum of Natural History and Science Bulletin* 24: 81-88.
- Zeigler, K. E. Heckert, A. B. and Lucas, S. G. 2003. An illustrated atlas of the phytosaur (Archosauria: Parasuchidae) postcrania from the Upper Triassic Snyder quarry (Petrified Forest Formation, Chinle Group). *New Mexico Museum of Natural History and Science Bulletin* 24: 89-103.
- Zerfass, H., Vavina, E. L., Schutz, C. L., Garcia, A. J. V., Faccini, U. F. and Chemale, F. Jr. 2003. Sequence stratigraphy of continental Triassic strata of southernmost Brazil: a contribution to southwestern Gondwana palaeogeography and palaeoclimate. *Sedimentary Geology*, 161 (1-2): 85-105.
- Zhao Lai-shi, Tong Jin-nan and Zuo Jing-xun. 2003. Lower Triassic conodont biostratigraphical sequence at West Pingdingshan Section, Chaohu, Anhui Province, China. *Earth Science – Journal of China University of Geosciences*, 28 (4): 414-418.

The help of Dr. Z. Smeenk (Utrecht) in tracing relevant literature is gratefully acknowledged.

British Triassic paleontology: supplement 29

G. Warrington

Since the completion of the writer's previous supplement (No.28; ALBERTIANA, 28: 109) on British Triassic palaeontology, the following works relating to aspects of that subject have been published or have come to his notice:

- Collins, J. S. H. 2002. A taxonomic review of British decapod Crustacea. Bulletin of Mizunami Fossil Museum, 29: 81-92.
- Dalla Vecchia, F. M. 2003. New morphological observations on Triassic pterosaurs. Geological Society, London, Special Publications, 217: 23-44.
- Hawkins, T. R. W. & Saul, G. H. 2003. Complex extensional faulting of Triassic rocks north of York, North Yorkshire, UK. Proceedings of the Yorkshire Geological Society, 54 (4): 257-267.
- Lyle, P. 2003. The north of Ireland. Classic Geology of Europe 5. Harpenden, Terra Publishing: x+214pp.
- Mitchell, W. I. (ed.). 2004. The Geology of Northern Ireland - our Natural Foundation (2nd edition). Belfast, Geological Survey of Northern Ireland, x+318pp.
- Naylor, D., Philcox, M. E. & Clayton, G. 2003. Annaghmore-1 and Ballynamullen-1 wells, Larne-Lough Neagh Basin, Northern Ireland. Irish Journal of Earth Sciences, 21: 47-69.
- Radley, J. D. 2003. The Triassic and Jurassic of Warwickshire: report of a 2002 Weekend Field Meeting. Proceedings of the Geologists' Association, 114 (2): 167-172.
- Riding, J. B., Rose, J. & Booth, S. J. 2003. Allochthonous and indigenous palynomorphs from the Devensian of the Warham Borehole, Stiffkey, north Norfolk, England: evidence for sediment provenance. Proceedings of the Yorkshire Geological Society, 54 (4): 223-235.
- Spalding, D. A. E., Pemberton, S. G., McCrea, R. T. & Lockley, M. G. 2003. William Anthony Swithin Sarjeant (1935-2002): a celebration of his life and ichnological contributions. Ichnos, 10 (2-4): 57-68.
- Swift, A. 2003. An ostracod fauna from the upper Langport Member (Penarth Group: Rhaetian, Upper Triassic) near Watchet, west Somerset (UK), including two new species of *Eucytherura* and *Cytherelloidea praepulchella* n. nom.. Journal of Micropalaeontology, 22 (2): 127-136.
- Tresise, G. 2003. *Chirotherium* and the quarry men: the 1838 discoveries at Storeton Quarry, Cheshire, UK. Ichnos, 10 (2-4): 77-90.
- Westwood, R. 2003. Fossils and Rocks of the Jurassic Coast. Nigel J Clarke Publications (imprint of

Cobblyme Publications Limited). Wellington, Acanthus Press Ltd., 48pp.

Wings, O. 2004. Authigenic minerals in fossil bones from the Mesozoic of England: poor correlation with depositional environments. Palaeogeography, Palaeoclimatology, Palaeoecology, 204 (1-2): 15-32.

Contributor's address: Department of Geology, The University of Leicester, University Road, Leicester LE1 7RU, UK

GUIDELINES FOR THE SUBMISSION OF MANUSCRIPTS TO ALBERTIANA

Albertiana is published twice a year. Contributions should be sent to the editor. In order to facilitate the production of this newsletter and reduce typing errors, authors are kindly requested to submit their contributions electronically, preferably by email or on 3½ inch MS-DOS formatted floppy discs together with a printed hard copy. You may also use the Utrecht Albertiana FTP server (<ftp://131.211.28.153>) to upload larger files that cannot be sent as email attachments. The user name is "alb", even so the password is "palaeo". Please DO NOT use BinHex-encoded files (MacIntosh) as these cannot be read! Those who are unable to submit a manuscript in electronic format are kindly requested to send flat (unfolded), clearly typed manuscripts in a 12-point typeface (sans serif) with single line spacing.

Text files can be submitted formatted as *.wpd, *.doc or *.rtf files and illustrations as pixel based graphics (e.g: *.bmp, *.tif, *.gif or *.jpeg) or vector based graphics (e.g: *.ai, *.cdr) that can be directly imported into Adobe PageMaker. Please provide good, clean, flat, printed copies (NOT xerox copies) of any illustrations, which MUST be designed to fit on an A4 page (centered, with at least 2.54 cm wide margins left and right, and 4 cm margins at the top and bottom).

Special attention should be paid to grammar and syntax - linguistic corrections will be minimal. In case of doubt, send your manuscript to a colleague for proof reading. References should be in the format used in the 'New Triassic Literature' section in issue 25 of Albertiana. Please write all Journal titles in full length. The use of names of biostratigraphic units should be in accordance with the International Stratigraphic Guide:

The formal name of a biostratigraphic unit should be formed from the names of one, or preferably no more than two, appropriate fossils combined with the appropriate term for the kind of unit in question."

The writing and printing of fossil names for stratigraphic units should be guided by the rules laid down in the International Code of Zoological Nomenclature and in the International Code of Botanical Nomenclature. The initial letter of generic names should be capitalized; the initial letter of the specific epithets should be in lowercase; taxonomic names of genera and species should be in italics. The initial letter of the unit-term (Biozone, Zone, Assemblage Zone) should be capitalized; for example, Exus albus Assemblage Zone."

The name of the fossil or fossils chosen to designate a biozone should include the genus name plus the specific epithet and also the subspecies name, if there is one. Thus Exus albus Assemblage Zone is correct. After the first

letter; for example, Exus albus may be shortened to E. albus. On the other hand, the use of the specific epithet alone, in lowercase or capitalized, in italics or not (albus Assemblage zone, Albus Assemblage zone, albus Assemblage zone, or Albus Assemblage zone), is inadvisable because it can lead to confusion in the case of frequently used species names. However, once the complete name has been cited, and if the use of the specific epithet alone does not cause ambiguous communication, it may be used, in italics and lowercase, in the designation of a biozone; for example, uniformis Zone."

From: Salvador, A. (ed.), 1994. International Stratigraphic Guide. Second Edition. International Commission on Stratigraphic Classification of IUGS International Commission on Stratigraphy. IUGS/GSA, Boulder, Co, p. 66.

Subcommission on Triassic Stratigraphy

STS Chairman

Dr. Mike Orchard, Geological Survey of Canada, 101-605 Robson Street, Vancouver, British Columbia, Canada.

Vice Chairman

Dr. Yuri D. Zakharov, Far Eastern Geological Institute, Far Eastern Branch, Russian Academy of Sciences, Prospect Stoletiya Vladivostoka 159, 690022 Vladivostok, Russia.

Vice Chairman

Dr. Ying Hongfu, Office of the President, China University of Geosciences, Yujiashan, Wuhan, Hubei, 430074, People's Republic of China

STS Secretary General

Dr G. Warrington (STS Secretary)

3 Lamcote Gardens, Radcliffe on Trent, Nottingham NG12 2BS, UK

phone: +44 (0)115 9334723

e-mail: gw47@le.ac.uk

Deadline for the Spiti Meeting Spec. Vol. (30) is 1st of June 2004.

Deadline for the next ALBERTIANA issue (31) is the 1st of September 2004.

ALBERTIANA is published twice a year by the Subcommission on Triassic Stratigraphy. Individuals can obtain ALBERTIANA for the sum of US \$ 20,- or EURO 20,- per year. Readers are kindly requested to pay their annual contribution timely. European readers can send a Eurocheque made payable in Euro to Dr. Zwiër Smeenk, Laboratory of Palaeobotany and Palynology, Utrecht University, Budapestlaan 4, 3584 CD Utrecht, The Netherlands. Everyone else is kindly requested to send cash in a closed non-transparent envelope to the above Utrecht adress. Because of the high provision costs of other cheques/currencies, other methods of payment cannot be accepted. Institutions can receive ALBERTIANA on an exchange basis.

All correspondence regarding the distribution of ALBERTIANA should be sent to Dr. Z. Smeenk.